

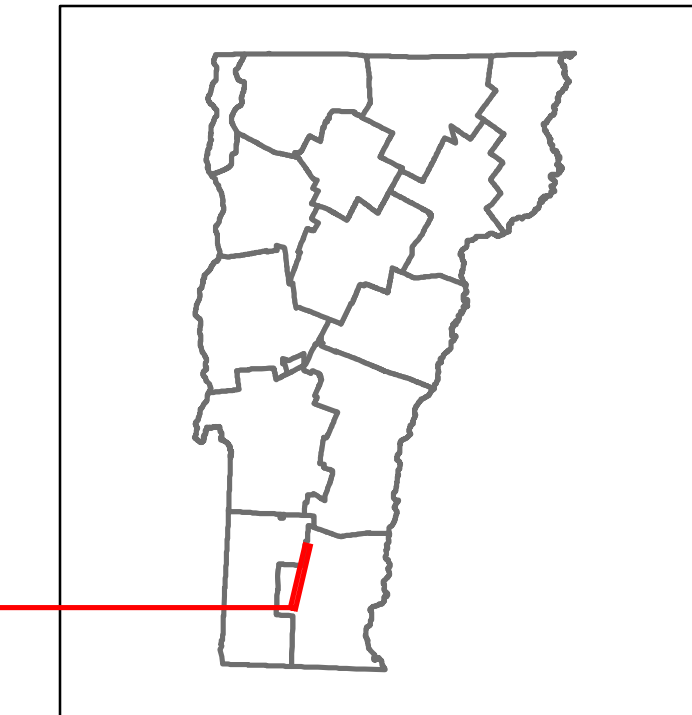


Route Log and Progress Chart


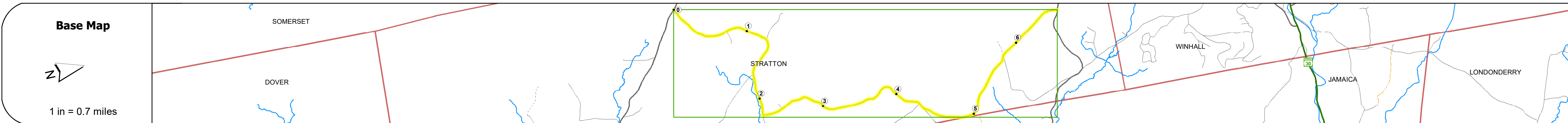
DRAFT

Please Note: Errors and Omissions May Exist.
Contact the VTrans Mapping Section with questions or concerns.

DISTRICT	TOWN	ROUTE
1	STRATTON	Min-0534



Min-0534



STRUCTURE DESCRIPTIONS

	0	1	2	3	4	5	6
Road Widths							
Travellane							
Roadway							
Lane Count							
Base							
Subbase							
Curves							
Grades							
Guardrails							
Rumblestrips							
Historic Projects							
Maintenance Garage							
Speed Zone							
Functional Class					6		
National Highway System							
Limited Access Highway							
Customer Service Level							
Traffic Counters							
AAADT	2020						
	2019						
	2018						
	2017						
	2016						
Crash Locations	(Incomplete) 2021						
	2020						
	2019						
	2018						
	2017						

Historic Projects Unknown, Retreatment, Resurface, Bituminous Mix, Skiny Mix, Bituminous Seal, Surface Treated Gravel, Cold Plane and Bituminous Concrete, Reclaimed Base and Bituminous Concrete, Plant Mix, Concrete, Gravel	Functional Class 1- Interstate System, 2- Other Freeways and Expressways, 3- Principal Arterial, 4- Minor Arterial, 5- Major Collector, 6- Minor Collector	Curves Left (degrees), Right (degrees), Grades (degrees)	Grades Left (degrees) grade up, Right (degrees) grade down	Traffic Counters Continuous (CTC), Weigh-In-Motion (WIM), Short-Term, Scheduled, Short-Term, Unscheduled	Crash Locations High Crash Locations (HCL's)	Mileage by Functional Class By Sheet 0534 6 - minor collector 6.660	Mileage by Town By Sheet STRATTON - S05341316 6.66 of 6.66	DISTRICT 1	TOWN STRATTON	Date: 11/16/21	ROUTE Min-0534
						Page Total Mileage: 6.660 mi	Page Total Mileage: 6.66 mi	1 of 1 TWN mileage: 0.0 to 6.66	ETE mileage: 0.0 to 6.66		