

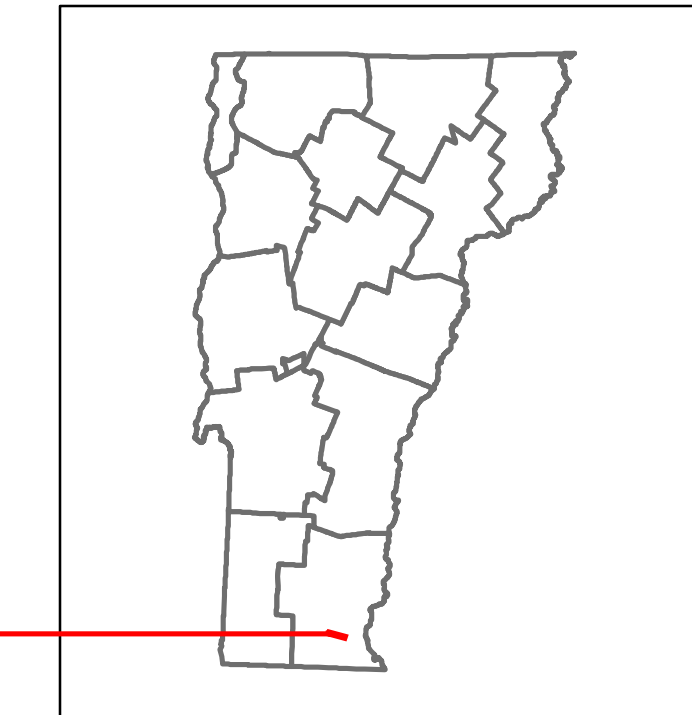


# Route Log and Progress Chart

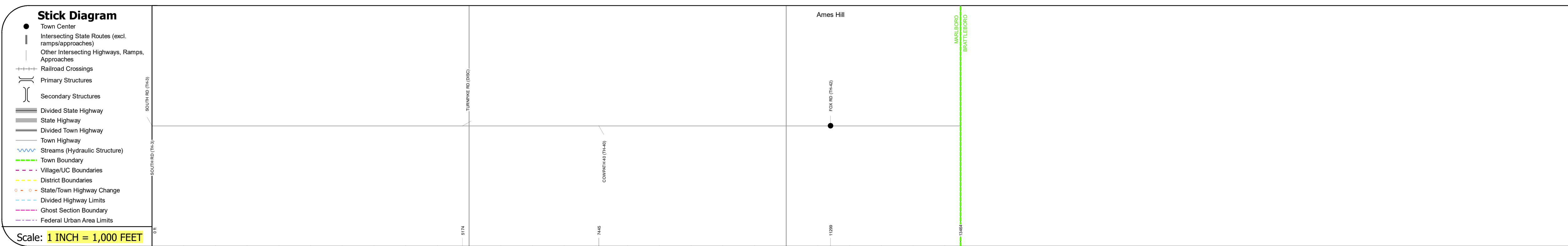
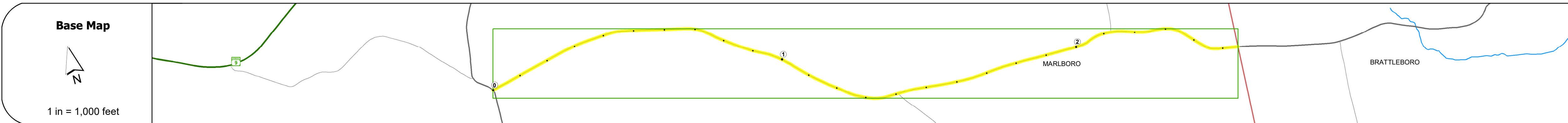
**DRAFT**

Please Note: Errors and Omissions May Exist.  
Contact the VTrans Mapping Section with questions or concerns.

DISTRICT	TOWN	ROUTE
2	MARLBORO	Min-0520



Min-0520



## STRUCTURE DESCRIPTIONS

<b>Road Widths</b>	Travellane	20
	Roadway	20
	Lane Count	2
	Base	
	Subbase	
<b>Curves</b>		
<b>Grades</b>		
<b>Guardrails</b>		
<b>Rumblestrips</b>		
<b>Historic Projects</b>		
<b>Maintenance Garage</b>		
<b>Speed Zone</b>		
<b>Functional Class</b>	6	
<b>National Highway System</b>		
<b>Limited Access Highway</b>		
<b>Customer Service Level</b>		
<b>Traffic Counters</b>		
<b>AADT</b>	2020	
	2019	
	2018	
	2017	
	2016	
<b>Crash Locations</b>	(Incomplete) 2021	
	2020	
	2019	
	2018	
	2017	

<b>Historic Projects</b> Unknown, Retreatment, Resurface, Bituminous Mix, Skiny Mix, Bituminous Seal, Concrete, Surface Treated Gravel, Plant Mix, Reclaimed Base and Bituminous Concrete	<b>Functional Class</b> 1- Interstate System, 2- Other Freeways and Expressways, 3- Principal Arterial, 4- Minor Arterial, 5- Major Collector, 6- Minor Collector	<b>Curves</b> Left, Right, Grades (Left, Right), Road Widths	<b>Traffic Counters</b> Continuous (CTC), Weigh-In-Motion (WIM), Short-Term, Scheduled, Short-Term, Unscheduled	<b>Crash Locations</b> High Crash Locations (HCL's)	<b>Mileage by Functional Class By Sheet</b> 0520 6 - minor collector 2.550	<b>Mileage by Town By Sheet</b> MARLBORO - S05201311 2.55 of 2.55	<b>DISTRICT</b> 2	<b>TOWN</b> MARLBORO	Date: 11/19/21	<b>ROUTE</b> Min-0520
					Page Total Mileage: 2.550 mi	Page Total Mileage: 2.55 mi	<b>1 of 1</b> TWN mileage: 0.0 to 2.55	ETE mileage: 0.0 to 2.55		