

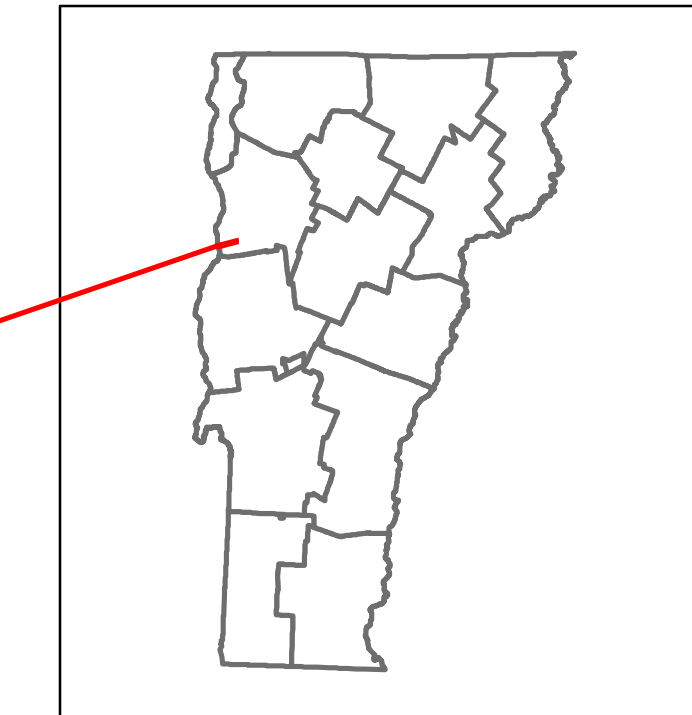


Route Log and Progress Chart


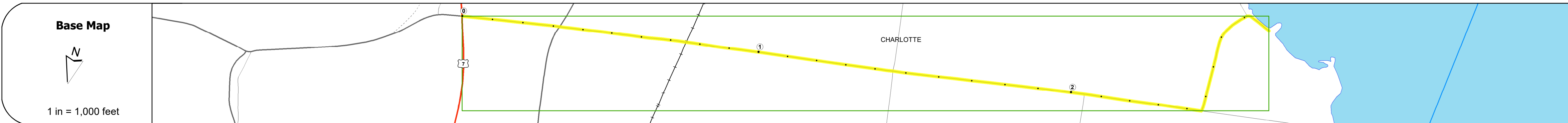
DRAFT

Please Note: Errors and Omissions May Exist.
Contact the VTrans Mapping Section with questions or concerns.

DISTRICT	TOWN	ROUTE
5	CHARLOTTE	Maj-0329



Maj-0329



STRUCTURE DESCRIPTIONS

Road Widths	Travellane Roadway Lane Count Base Subbase				
Curves					
Grades					
Guardrails					
Rumblestrips					
Historic Projects					
Maintenance Garage					
Speed Zone					
Functional Class		5			
National Highway System					
Limited Access Highway					
Customer Service Level					
Traffic Counters	CHAR03				
AADT	2020: 2803		1541		
	2019: 3073		1819		
	2018: 3100		1800		
	2017: 3100		1800		
	2016:				
Crash Locations	(Incomplete) 2021				
	2020				
	2019				
	2018				
	2017				

Historic Projects Unknown, Retreatment, Resurface, Bituminous Mix, Skiny Mix, Bituminous Seal, Surface Treated Gravel, Plant Mix, Reclaimed Base and Bituminous Concrete	Functional Class 1- Interstate System, 2- Other Freeways and Expressways, 3- Principal Arterial, 4- Minor Arterial, 5- Major Collector, 6- Minor Collector	Curves Left (degrees), Right (degrees), Grades (percent) grade up, grade down	Traffic Counters Continuous (CTC), Weigh-In-Motion (WIM), Short-Term, Scheduled, Short-Term, Unscheduled	Crash Locations High Crash Locations (HCL's)	Mileage by Functional Class By Sheet 0329 5 - Major Collector 2.890	Mileage by Town By Sheet CHARLOTTE - S03290404 2.89 of 2.89	DISTRICT 5	TOWN CHARLOTTE	Date: 11/19/21	ROUTE Maj-0329 ETE mileage: 0.0 to 2.89
					Legend HCL No. 1-100 (1-10), 101-200 (11-20), 201-300 (21-30), 301-400 (31-40), 401-800 (41-113)	Page Total Mileage: 2.890 mi				

For More Information Contact - Vermont Agency of Transportation, Policy, Planning and Intermodal Development Division - Mapping Section, 1 National Life Drive, Montpelier, VT 05633-5001 Telephone: 802-828-2600.