

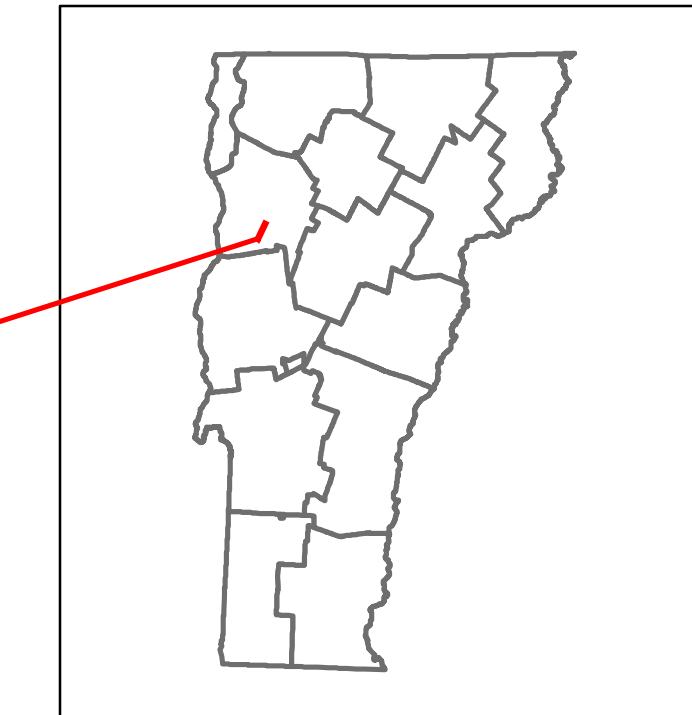


Route Log and Progress Chart

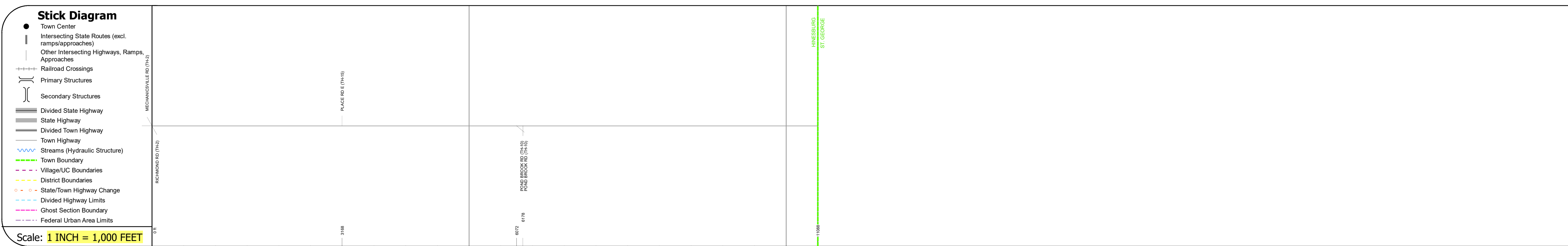
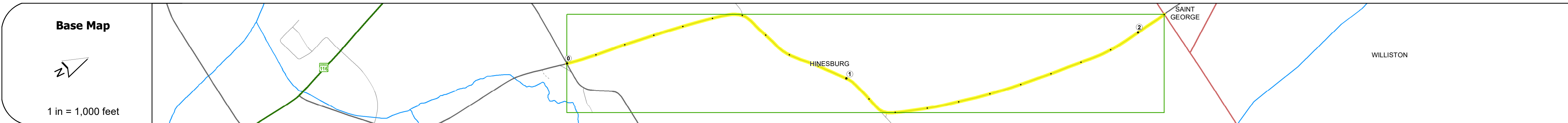
DRAFT

Please Note: Errors and Omissions May Exist.
Contact the VTrans Mapping Section with questions or concerns.

DISTRICT	TOWN	ROUTE
5	HINESBURG	Maj-0327



Maj-0327



STRUCTURE DESCRIPTIONS

Road Widths	Travellane	17
	Roadway	20
	Lane Count	2
	Base	
	Subbase	
Curves		
Grades		
Guardrails		
Rumblestrips		
Historic Projects		
Maintenance Garage		
Speed Zone		
Functional Class	5	
National Highway System		
Limited Access Highway		
Customer Service Level		
Traffic Counters	0365	
AADT	2020	2140
	2019	2527
	2018	2600
	2017	2600
	2016	2533
Crash Locations	2021 (Incomplete)	
	2020	
	2019	
	2018	
	2017	

Historic Projects Unknown, Retreatment, Resurface, Bituminous Mix, Skiny Mix, Bituminous Seal, Surface Treated Gravel, Plant Mix, Reclaimed Base and Bituminous Concrete, Concrete, Gravel	Functional Class 1- Interstate System, 2- Other Freeways and Expressways, 3- Principal Arterial, 4- Minor Arterial, 5- Major Collector, 6- Minor Collector	Curves Left (degrees), Right (degrees) Grades (degrees) grade up, (degrees) grade down Road Widths (ft)	Traffic Counters Continuous (CTC), Weigh-In-Motion (WIM), Short-Term, Scheduled, Short-Term, Unscheduled (counter ID) Crash Locations High Crash Locations (HCL's) Sections (& Intersections) HCL No. 1-100 (1-10), 101-200 (11-20), 201-300 (21-30), 301-400 (31-40), 401-800 (41-113)	Mileage by Functional Class By Sheet 0327 5 - Major Collector 2.100 Mileage by Town By Sheet HINESBURG - S03270407 2.1 of 2.1 Page Total Mileage: 2.100 mi	DISTRICT 5 TOWN HINESBURG Date: 11/19/21 ROUTE Maj-0327 ETE mileage: 0.0 to 2.1 1 of 1 TWN mileage: 0.0 to 2.1 Page Total Mileage: 2.1 mi
--	--	---	---	---	---

For More Information Contact - Vermont Agency of Transportation, Policy, Planning and Intermodal Development Division - Mapping Section, 1 National Life Drive, Montpelier, VT 05633-5001 Telephone: 802-828-2600.