

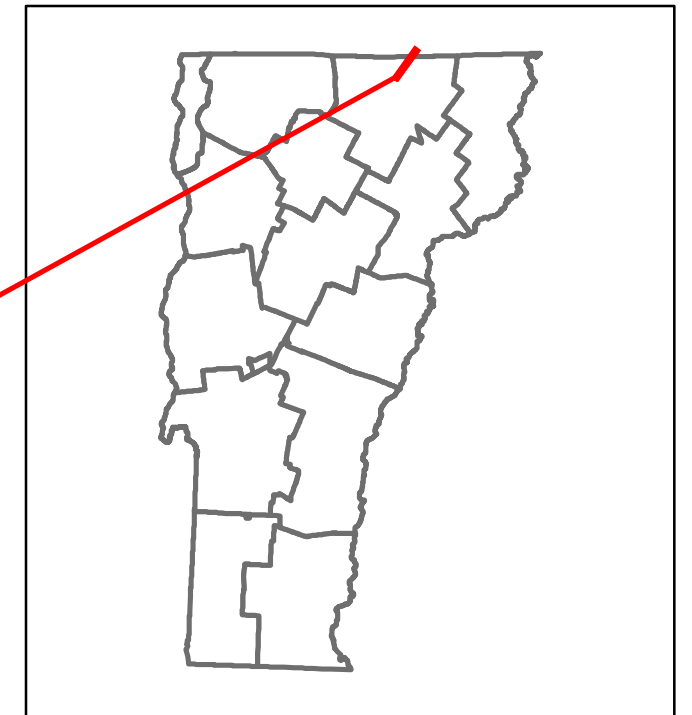


Route Log and Progress Chart


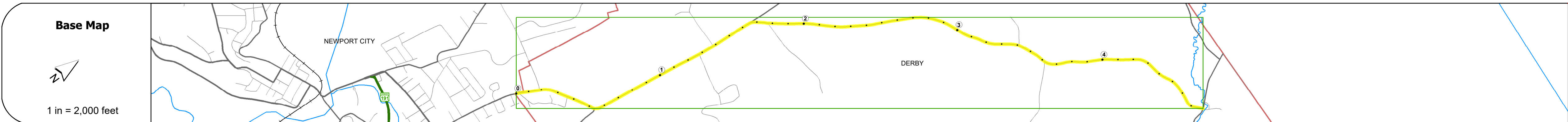
DRAFT

Please Note: Errors and Omissions May Exist.
Contact the VTrans Mapping Section with questions or concerns.

DISTRICT	TOWN	ROUTE
9	DERBY	Maj-0317



Maj-0317



STRUCTURE DESCRIPTIONS

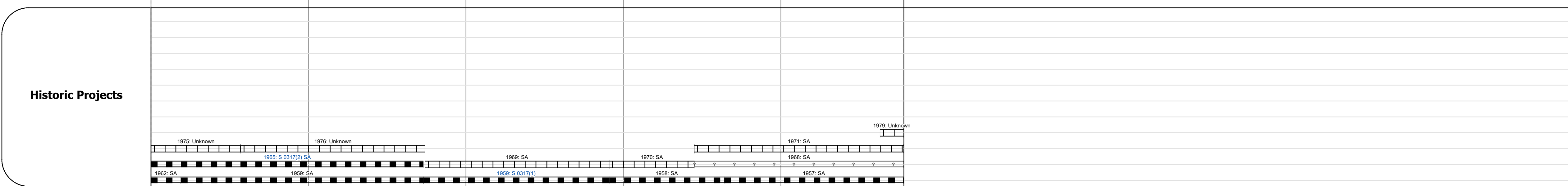
Road Widths	Travellane Roadway Lane Count Base Subbase
-------------	--

Curves	
--------	--

Grades	
--------	--

Guardrails	
------------	--

Rumblestrips	
--------------	--



Maintenance Garage	
--------------------	--

Speed Zone	
------------	--

Functional Class	5
------------------	---

National Highway System	
-------------------------	--

Limited Access Highway	
------------------------	--

Customer Service Level	
------------------------	--

Traffic Counters	P320
------------------	------

ADT	2020: 2474, 3326, 1795, 742 2019: 2921, 3927, 2119, 876 2018: 3000, 3900, 2300, 880 2017: 3000, 4000, 2300, 890 2016: 2833, 3767, 1820, 867
-----	---

Crash Locations	(Incomplete) 2021, 2020, 2019, 2018, 2017
-----------------	---

Historic Projects <ul style="list-style-type: none"> Unknown Retreatment Resurface Bituminous Mix Skiny Mix Bituminous Seal 	Functional Class <ul style="list-style-type: none"> 1 - Interstate System 2 - Other Freeways and Expressways 3 - Principal Arterial 4 - Minor Arterial 5 - Major Collector 6 - Minor Collector 	Curves <ul style="list-style-type: none"> Left (degrees) Right (degrees) 	Grades <ul style="list-style-type: none"> Left (percent) grade up Right (percent) grade down 	Traffic Counters <ul style="list-style-type: none"> Continuous (CTC) Weight-In-Motion (WIM) Short-Term, Scheduled Short-Term, Unscheduled 	Crash Locations <ul style="list-style-type: none"> High Crash Locations (HCL's) Sections (& Intersections) 1 - 100 (1 - 10) 101 - 200 (11 - 20) 201 - 300 (21 - 30) 301 - 400 (31 - 40) 401 - 800 (41 - 113) 	Mileage by Functional Class By Sheet 0317 5 - Major Collector 4.780	Mileage by Town By Sheet DERBY - S03171007 4.78 of 4.78	DISTRICT 9	TOWN DERBY	Date: 11/16/21	ROUTE Maj-0317 ETE mileage: 0.0 to 4.78
Page Total Mileage: 4.78 mi							Page Total Mileage: 4.78 mi				

For More Information Contact - Vermont Agency of Transportation, Policy, Planning and Intermodal Development Division - Mapping Section, 1 National Life Drive, Montpelier, VT 05633-5001 Telephone: 802-828-2600.