

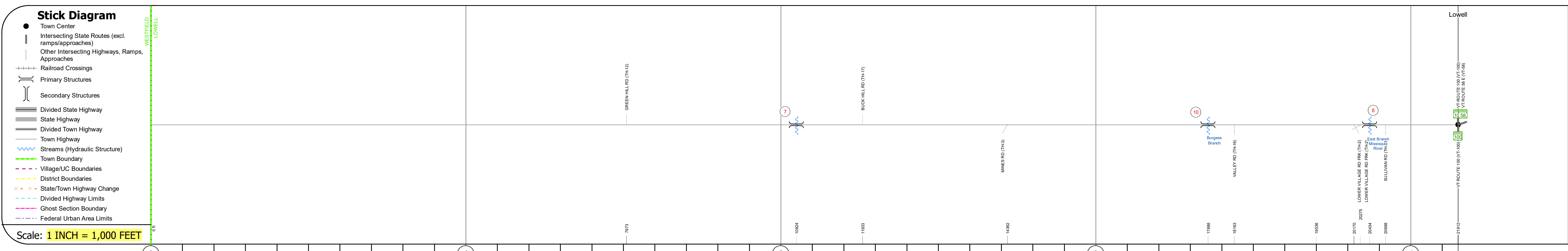
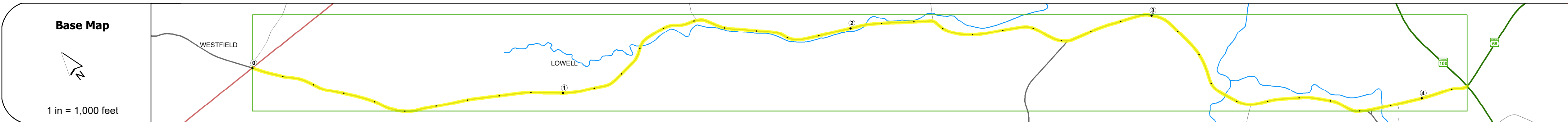
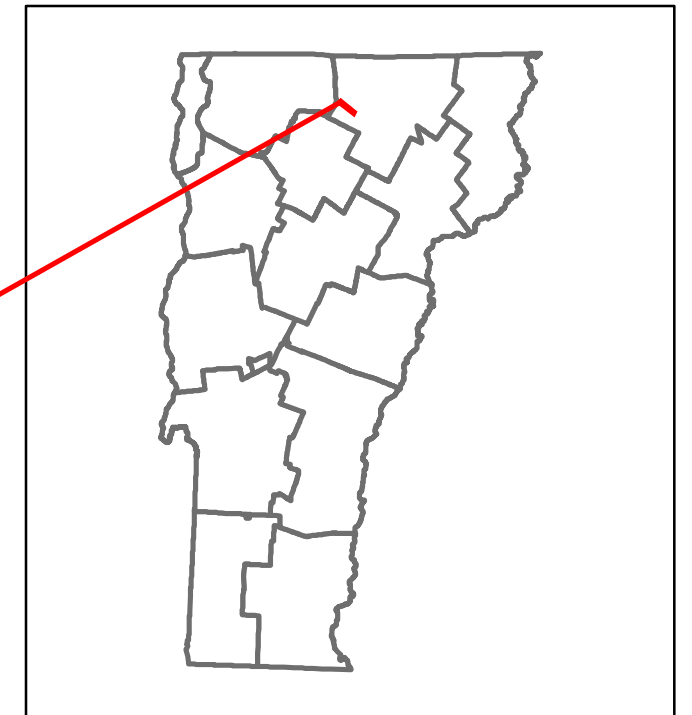


# Route Log and Progress Chart

**DRAFT**

Please Note: Errors and Omissions May Exist.  
Contact the VTrans Mapping Section with questions or concerns.

DISTRICT	TOWN	ROUTE
9	LOWELL	Maj-0308



<b>Road Widths</b>	Travellane	20										
Roadway	20											
Lane Count	2											
Base												
Subbase												
<b>Curves</b>		12	10	5	15	12	5	12	20.1	15.9	4	30
<b>Grades</b>												
<b>Guardrails</b>												
<b>Rumblestrips</b>												
<b>Historic Projects</b>		0: Unknown	1971: Unknown	1964: SA	1967: S 10(11)	1971: SA						
<b>Maintenance Garage</b>												
<b>Speed Zone</b>												
<b>Functional Class</b>			5									
<b>National Highway System</b>												
<b>Limited Access Highway</b>												
<b>Customer Service Level</b>												
<b>Traffic Counters</b>									P364			P36F
<b>AADT</b>	2020	208							490			
	2019	246							578			
	2018	250							580			
	2017	250							590			
	2016	243							617			
<b>Crash Locations</b>	(Incomplete) 2021											
	2020											
	2019											
	2018											
	2017											

## STRUCTURE DESCRIPTIONS

**Bridge 7:**  
Tee Beam - 1928  
Structure No. 20030800710132  
Length: 31'  
Width: 20.8'  
Facility Carried: TR 01 FAS 308  
Structure Type: CONCRETE T-BEAM  
Features Intersected: NOTCH BROOK  
Surface: Gravel  
Maintenance/Ownership: Town

**Bridge 10:**  
Tee Beam - 1923  
Structure No. 200308001010132  
Length: 38'  
Width: 17.5'  
Facility Carried: TR 01 FAS 308  
Structure Type: CONCRETE T-BEAM  
Features Intersected: BURGESS BROOK  
Surface: Bituminous  
Maintenance/Ownership: Town

**Bridge 8:**  
Tee Beam - 1929  
Structure No. 20030800810132  
Length: 54'  
Width: 25.0'  
Facility Carried: TR 01 FAS 308  
Structure Type: CONCRETE T-BEAM  
Features Intersected: EAST BROOK  
Surface: Bituminous  
Maintenance/Ownership: Town

<b>Historic Projects</b> Unknown, Bituminous Concrete, Retreatment, Bituminous Macadam, Resurface, Cold Plane and Bituminous Concrete, Bituminous Mix, Skiny Mix, Bituminous Seal, Concrete, Reclaimed Base and Bituminous Concrete, Surface Treated Gravel, Plant Mix, Reclaimed Base and Bituminous Concrete	<b>Functional Class</b> 1 - Interstate System, 2 - Other Freeways and Expressways, 3 - Principal Arterial, 4 - Minor Arterial, 5 - Major Collector, 6 - Minor Collector	<b>Curves</b> Left (degrees), Right (degrees), Grades (degrees) grade up, Grades (degrees) grade down	<b>Traffic Counters</b> Continuous (CTC), Weigh-In-Motion (WIM), Short-Term, Scheduled, Short-Term, Unscheduled (counter ID)	<b>Crash Locations</b> High Crash Locations (HCL's) Sections (& Intersections) HCL No. 1 - 100 (1 - 10), 101 - 200 (11 - 20), 201 - 300 (21 - 30), 301 - 400 (31 - 40), 401 - 800 (41 - 113)	<b>Mileage by Functional Class By Sheet</b> 0308 5 - Major Collector 4.150	<b>Mileage by Town By Sheet</b> LOWELL - S03081013 4.15 of 4.15	<b>DISTRICT</b> 9	<b>TOWN</b> LOWELL	<b>Date:</b> 11/19/21	<b>ROUTE</b> Maj-0308 ETE mileage: 6.32 to 10.47
<b>Legend</b> Road Widths (ft) 125, 30, 35, 40, 45, 50, 55, 60, 65 Speed Zones 15, 20, 25, 30, 35, 40, 45, 50, 55, 60, 65						<b>Page Total Mileage:</b> 4.15 mi		<b>Page Total Mileage:</b> 4.15 mi		