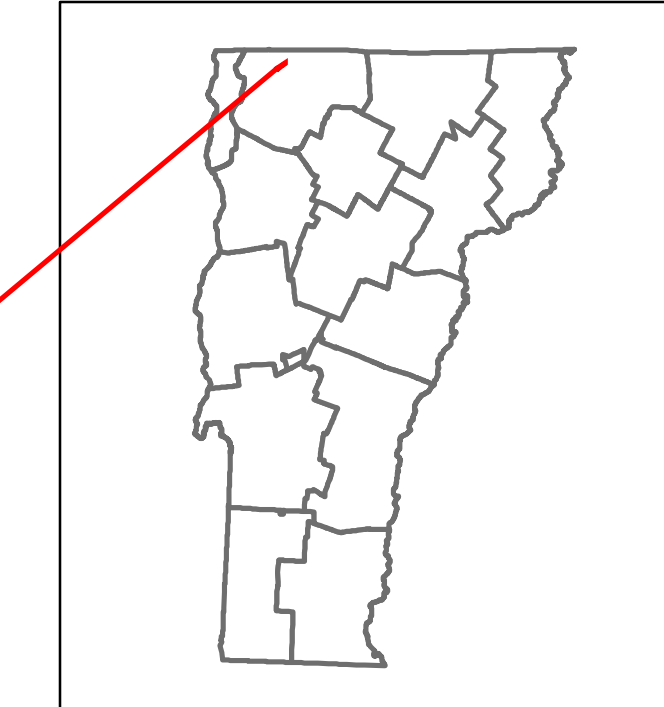

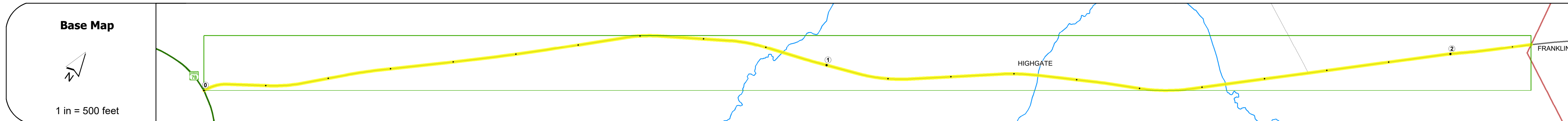


DISTRICT	TOWN	ROUTE
8	HIGHGATE	Maj-0301



Maj-0301



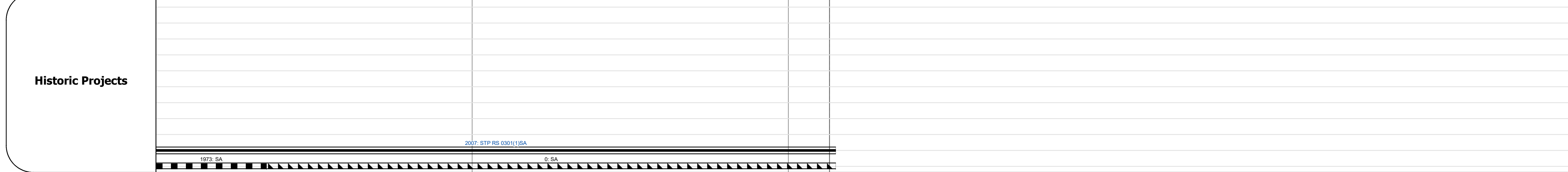
Road Widths	Travellane	Roadway	Lane Count	Base	Subbase
			22		
			28		
			2		

Curves	16.7	4.3	4.7	4.2	3.1	4
--------	------	-----	-----	-----	-----	---

Grades

Guardrails

Rumblestrips



Maintenance Garage

Speed Zone

Functional Class

National Highway System

Limited Access Highway

Customer Service Level

Traffic Counters

AAADT	2020	2019	2018	2017	2016
	905	1069	1100	1100	1067

Crash Locations	(Incomplete) 2021	2020	2019	2018	2017
-----------------	-------------------	------	------	------	------

STRUCTURE DESCRIPTIONS	
------------------------	--

Historic Projects <ul style="list-style-type: none"> Unknown Bituminous Concrete Retreatment Resurface Bituminous Mix Skiny Mix Bituminous Seal Gravel Surface Treated Gravel Plant Mix Reclaimed Base and Bituminous Concrete Concrete Bituminous Concrete 	Functional Class <ul style="list-style-type: none"> 1 - Interstate System 2 - Other Freeways and Expressways 3 - Principal Arterial 4 - Minor Arterial 5 - Major Collector 6 - Minor Collector 	Curves <ul style="list-style-type: none"> Left (degrees) Right (degrees) 	Grades <ul style="list-style-type: none"> Left (percent) grade up Right (percent) grade down 	Traffic Counters <ul style="list-style-type: none"> Continuous (CTC) Weight-In-Motion (WIM) Short-Term, Scheduled Short-Term, Unscheduled 	Crash Locations <ul style="list-style-type: none"> High Crash Locations (HCL's) Sections (& Intersections) HCL No. 1 - 100 (1 - 10) 101 - 200 (11 - 20) 201 - 300 (21 - 30) 301 - 400 (31 - 40) 401 - 800 (41 - 113) 	Mileage by Functional Class By Sheet 0301 5 - Major Collector 2.130	Mileage by Town By Sheet HIGHGATE - S03010609 2.13 of 2.13	DISTRICT 8	TOWN HIGHGATE	Date: 11/19/21	ROUTE Maj-0301 ETE mileage: 0.0 to 2.13
---	--	--	--	---	--	---	--	----------------------	-------------------------	-----------------------	--