Route Log and Progress Chart

VTrans Working to Get You There — Vermont Agency of Transportation

DRAFT

Please Note: Errors and Omissions May Exist.
Contact the VTrans Mapping Section with questions or concerns.

DISTRICT	TOWN	ROUTE
8	FAIRFIELD	Maj-0281

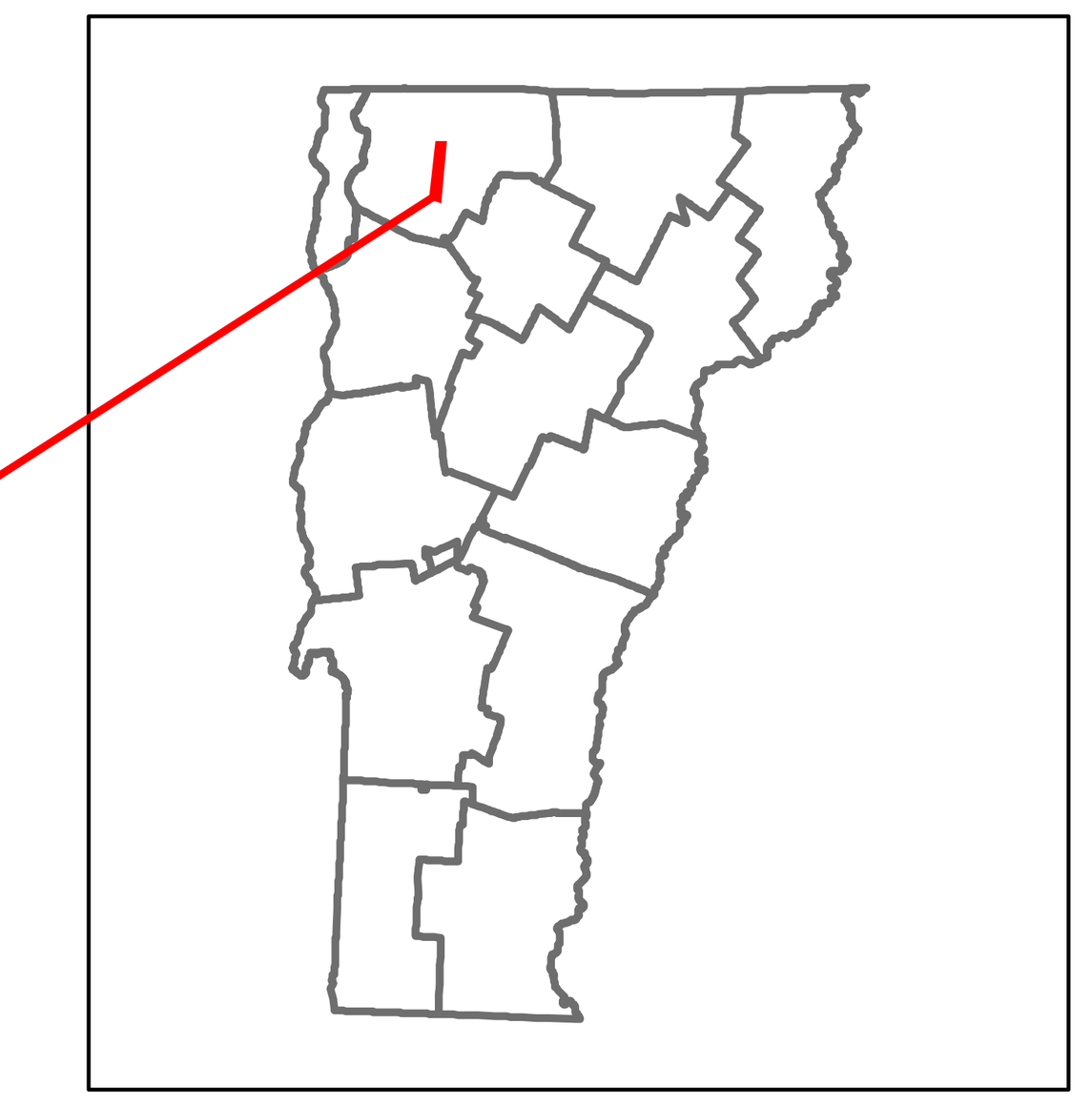

Maj-0281

Base Map

1 in = 2,000 feet

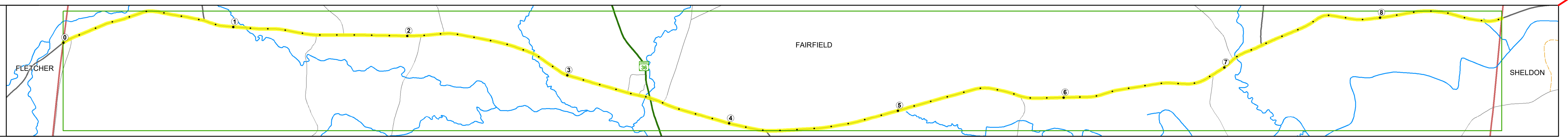

Stick Diagram

Town Center
Intersecting State Routes (excl. ramps/approaches)
Other Intersecting Highways, Ramps, Approaches
Railroad Crossings
Primary Structures
Secondary Structures
Divided State Highway
State Highway
Divided Town Highway
Town Highway
Streams (Hydraulic Structure)
Town Boundary
Village/UC Boundaries
District Boundaries
State/Town Highway Change
Divided Highway Limits
Ghost Section Boundary
Federal Urban Area Limits

Scale: 1 INCH = 2,000 FEET

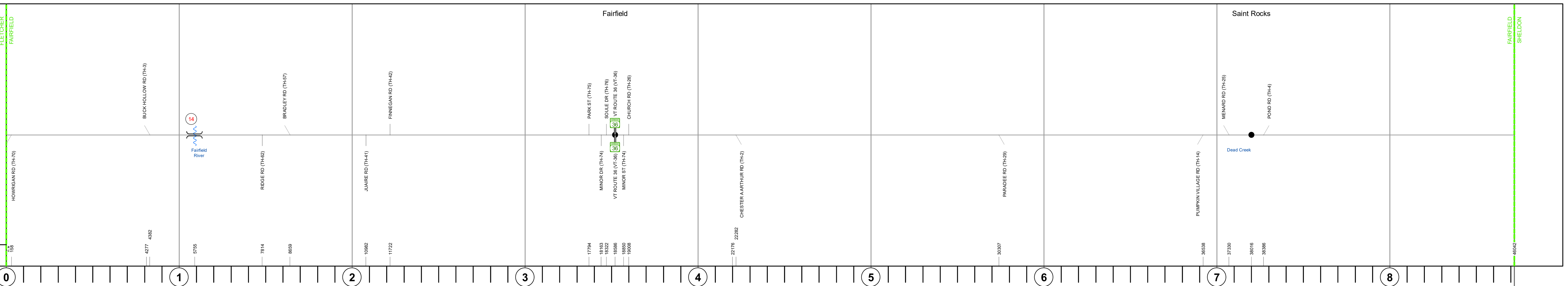

Road Widths

Travellane: 20 (to ~mile 6.7); 22 (to end)
Roadway: 22 (to ~mile 6.7); 24 (to end)
Lane Count: 2
Base: 18" Gravel (from ~mile 5.2 to end)
Subbase

Curves: 5, 4, 5.5, 3.5, 3, 10, 4, 6.3

Grades

Guardrails

Rumblestrips

Historic Projects

1981: Unknown
1978: Unknown
2015: BRF 0281(25)
1977: Unknown
1979: Unknown
1960: SA
0: SA
1958: S 104(1)
1979: Unknown
1978: Unknown
1946: S 53(1)
1958: S 105(1)
1958: S 106(1)
1979: Unknown
1975: Unknown
1962: S 0281(1)SA
1975: Unknown
1969: S 0281(2)

Maintenance Garage

Speed Zone

Functional Class: 5

National Highway System

Limited Access Highway

Customer Service Level

Traffic Counters: F353, F055, F352

AADT

Year						
2020	215	560	1176	731		
2019	254	661	1389	863		
2018	260	660	1400	860		760
2017	260	670	1400	870		770
2016	313	653	1367	903		770

Crash Locations

(Incomplete) 2021
2020
2019
2018
2017

STRUCTURE DESCRIPTIONS

Bridge 14:
Slab - 2015
Structure No. 200281001406052
Length: 44'
Width: 23.9'
Facility Carried: TR 01 FAS 281
Structure Type: PRESTRESSED SLAB
Features Intersected: FAIRFIELD RIVER
Surface: Bituminous
Maintenance/Ownership: Town

Historic Projects

Unknown
Retreatment
Resurface
Bituminous Mix
Skinny Mix
Bituminous Seal
Bituminous Concrete
Bituminous Macadam
Cold Plane and Bituminous Concrete
Concrete
Gravel
Surface Treated Gravel
Plant Mix
Reclaimed Base and Bituminous Concrete

Indicated plans available - http://vtransmap01.aot.state.vt.us/rp/dpr/DIwebstore/

Functional Class

1 - Interstate System
2 - Other Freeways and Expressways
3 - Principal Arterial
4 - Minor Arterial
5 - Major Collector
6 - Minor Collector

Speed Zones: 25, 30, 35, 40, 45, 50, 55, 60, 65

Curves: Left, Right (degrees)

Grades: grade up, grade down (percent)

Road Widths (ft)

Traffic Counters

Continuous (CTC)
Weigh-In-Motion (WIM)
Short-Term, Scheduled
Short-Term, Unscheduled
(counter ID)

AADT (AADT)

Crash Locations

Legend

High Crash Locations (HCL's)
Sections (& Intersections)

HCL No.
1 - 100 (1 - 10)
101 - 200 (11 - 20)
201 - 300 (21 - 30)
301 - 400 (31 - 40)
401 - 800 (41 - 113)

Mileage by Functional Class By Sheet

0281 5 - Major Collector 8.720

Page Total Mileage: 8.720 mi

Mileage by Town By Sheet

FAIRFIELD - S02810605 8.72 of 8.72

Page Total Mileage: 8.72 mi

DISTRICT	TOWN	Date: 11/16/21	ROUTE
8	FAIRFIELD	1 of 1 TWN mileage: 0.0 to 8.72	Maj-0281 ETE mileage: 6.23 to 14.95