

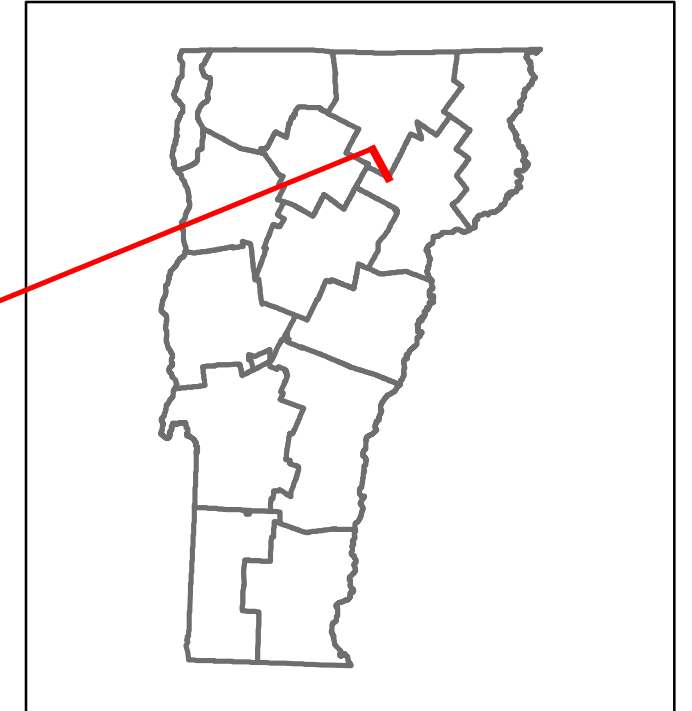


# Route Log and Progress Chart


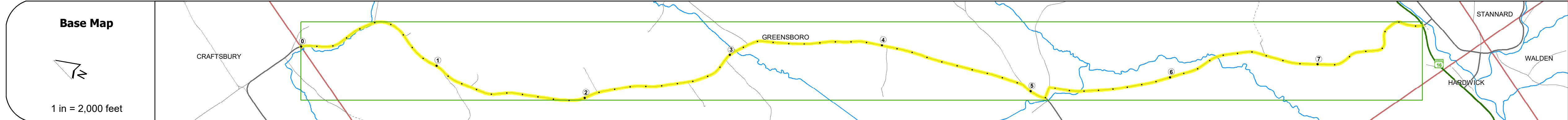
DRAFT

Please Note: Errors and Omissions May Exist.  
Contact the VTrans Mapping Section with questions or concerns.

DISTRICT	TOWN	ROUTE
9	GREENSBORO	Maj-0255



## Maj-0255



### STRUCTURE DESCRIPTIONS

	0	1	2	3	4	5	6	7																																																			
<b>Road Widths</b>	<table border="1"> <tr><td>Travellane</td><td></td><td></td><td></td><td></td><td></td><td></td><td></td><td></td><td></td></tr> <tr><td>Roadway</td><td></td><td></td><td></td><td></td><td></td><td></td><td></td><td></td><td></td></tr> <tr><td>Lane Count</td><td></td><td></td><td></td><td></td><td>2</td><td></td><td></td><td></td><td></td></tr> <tr><td>Base</td><td></td><td></td><td></td><td></td><td></td><td></td><td></td><td></td><td></td></tr> <tr><td>Subbase</td><td></td><td></td><td></td><td></td><td></td><td></td><td></td><td></td><td></td></tr> </table>									Travellane										Roadway										Lane Count					2					Base										Subbase									
Travellane																																																											
Roadway																																																											
Lane Count					2																																																						
Base																																																											
Subbase																																																											
<b>Curves</b>																																																											
<b>Grades</b>																																																											
<b>Guardrails</b>																																																											
<b>Rumblestrips</b>																																																											
<b>Historic Projects</b>																																																											
<b>Maintenance Garage</b>																																																											
<b>Speed Zone</b>																																																											
<b>Functional Class</b>	5																																																										
<b>National Highway System</b>																																																											
<b>Limited Access Highway</b>																																																											
<b>Customer Service Level</b>																																																											
<b>Traffic Counters</b>	<table border="1"> <tr><td>P2AM</td><td></td><td></td><td></td><td></td><td></td><td>P2DW</td><td></td><td></td><td>P2AL</td></tr> </table>									P2AM						P2DW			P2AL																																								
P2AM						P2DW			P2AL																																																		
<b>AADT</b>	<table border="1"> <tr><td>2020</td><td></td><td></td><td>639</td><td></td><td></td><td>573</td><td></td><td>505</td><td></td></tr> <tr><td>2019</td><td></td><td></td><td>755</td><td></td><td></td><td>676</td><td></td><td>596</td><td></td></tr> <tr><td>2018</td><td></td><td></td><td>750</td><td></td><td></td><td>910</td><td>900</td><td>590</td><td></td></tr> <tr><td>2017</td><td></td><td></td><td>780</td><td></td><td></td><td>920</td><td>910</td><td>600</td><td></td></tr> <tr><td>2016</td><td></td><td></td><td>707</td><td></td><td></td><td>1113</td><td>1040</td><td>617</td><td></td></tr> </table>									2020			639			573		505		2019			755			676		596		2018			750			910	900	590		2017			780			920	910	600		2016			707			1113	1040	617	
2020			639			573		505																																																			
2019			755			676		596																																																			
2018			750			910	900	590																																																			
2017			780			920	910	600																																																			
2016			707			1113	1040	617																																																			
<b>Crash Locations</b>	<table border="1"> <tr><td>(Incomplete) 2021</td><td></td><td></td><td></td><td></td><td></td><td>HCL Intersection No. 71</td><td></td><td></td><td></td></tr> <tr><td>2020</td><td></td><td></td><td></td><td></td><td></td><td></td><td></td><td></td><td></td></tr> <tr><td>2019</td><td></td><td></td><td></td><td></td><td></td><td></td><td></td><td></td><td></td></tr> <tr><td>2018</td><td></td><td></td><td></td><td></td><td></td><td></td><td></td><td></td><td></td></tr> <tr><td>2017</td><td></td><td></td><td></td><td></td><td></td><td></td><td></td><td></td><td></td></tr> </table>									(Incomplete) 2021						HCL Intersection No. 71				2020										2019										2018										2017									
(Incomplete) 2021						HCL Intersection No. 71																																																					
2020																																																											
2019																																																											
2018																																																											
2017																																																											

<b>Historic Projects</b> Unknown, Bituminous Concrete, Retreatment, Resurface, Bituminous Mix, Skiny Mix, Bituminous Seal Surface Treated Gravel, Plant Mix, Reclaimed Base and Bituminous Concrete, Concrete, Gravel	<b>Functional Class</b> 1 - Interstate System, 2 - Other Freeways and Expressways, 3 - Principal Arterial, 4 - Minor Arterial, 5 - Major Collector, 6 - Minor Collector	<b>Curves</b> Left (clockwise), Right (counter-clockwise) <b>Grades</b> (downward) Left, (upward) Right <b>Road Widths</b> (arrow)	<b>Traffic Counters</b> Continuous (CTC), Weigh-In-Motion (WIM), Short-Term, Scheduled, Short-Term, Unscheduled <b>Crash Locations</b> High Crash Locations (HCL's) Sections (& Intersections) 1 - 100 (1 - 10), 101 - 200 (11 - 20), 201 - 300 (21 - 30), 301 - 400 (31 - 40), 401 - 800 (41 - 113)	<b>Mileage by Functional Class By Sheet</b> 0255 5 - Major Collector 7.740	<b>Mileage by Town By Sheet</b> GREENSBORO - S02551009 7.74 of 7.74	<b>DISTRICT</b> 9	<b>TOWN</b> GREENSBORO	<b>Date:</b> 11/16/21	<b>ROUTE</b> Maj-0255 ETE mileage: 2.18 to 9.92
				<b>Page Total Mileage: 7.740 mi</b>					

For More Information Contact - Vermont Agency of Transportation, Policy, Planning and Intermodal Development Division - Mapping Section, 1 National Life Drive, Montpelier, VT 05633-5001 Telephone: 802-828-2600.