

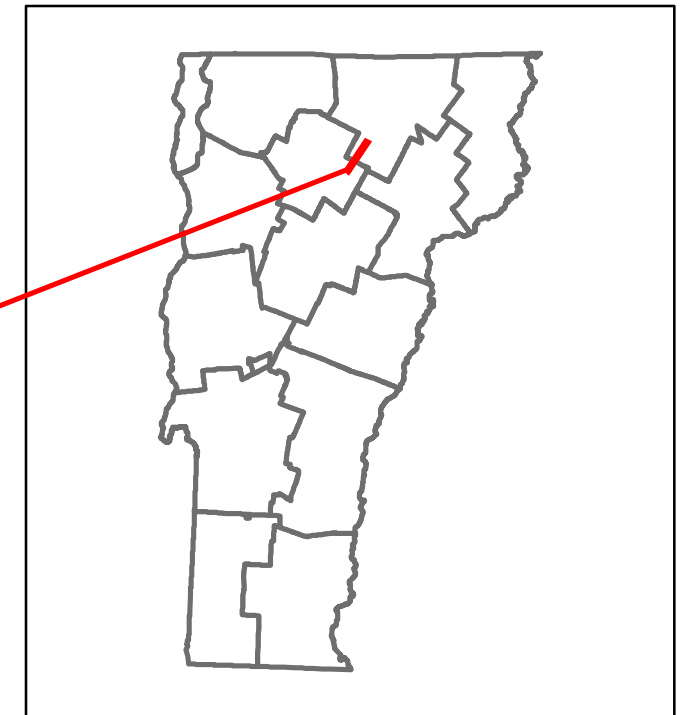


Route Log and Progress Chart

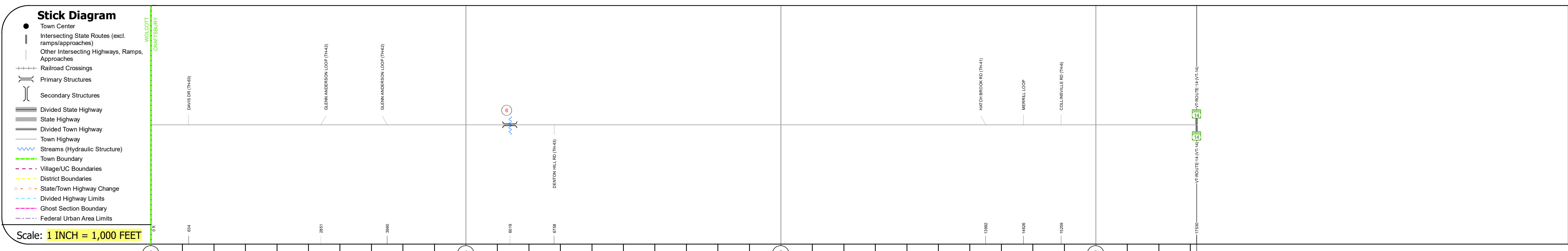
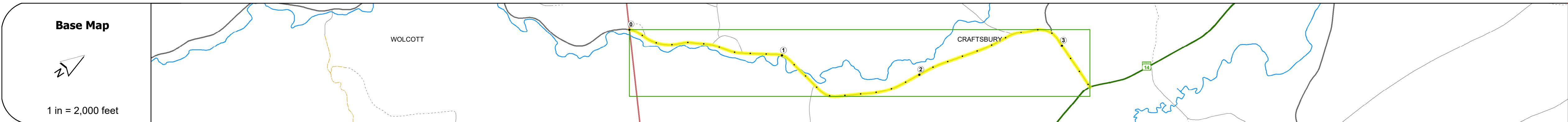
DRAFT

Please Note: Errors and Omissions May Exist.
Contact the VTrans Mapping Section with questions or concerns.

DISTRICT	TOWN	ROUTE
9	CRAFTSBURY	Maj-0247



Maj-0247



STRUCTURE DESCRIPTIONS	
Bridge 6:	
Tee Beam - 1928	
Structure No. 20024700610062	
Length: 49'	
Width: 27.7'	
Facility Carried: TR 03 FAS 247	
Structure Type: CONCRETE T-BEAM	
Features Intersected: WILD BR. LAMOILLE RIVER	
Surface: Bituminous	
Maintenance/Ownership: Town	

Road Widths	Travellane Roadway Lane Count Base Subbase	22 22 2 18' Gravel
Curves		6, 4, 4.5, 4, 10, 9, 6, 4, 8
Grades		
Guardrails		
Rumblestrips		
Historic Projects		1967: Unknown, 1972: S 0247(2), 1969: SA, 1967: S 0247(1) SA, 1977: Unknown, 1957: SA
Maintenance Garage		
Speed Zone		
Functional Class		5
National Highway System		
Limited Access Highway		
Customer Service Level		
Traffic Counters		P069, P720
AADT	2020 2019 2018 2017 2016	1348 1592 1600 1600 1500
Crash Locations	(Incomplete) 2021 2020 2019 2018 2017	

Historic Projects Unknown, Bituminous Concrete, Retreatment, Bituminous Macadam, Resurface, Cold Plane and Bituminous Concrete, Bituminous Mix, Reclaimed Base and Bituminous Concrete, Skippy Mix, Concrete, Bituminous Seal, Gravel, Surface Treated Gravel, Plant Mix, Reclaimed Base and Bituminous Concrete	Functional Class 1 - Interstate System, 2 - Other Freeways and Expressways, 3 - Principal Arterial, 4 - Minor Arterial, 5 - Major Collector, 6 - Minor Collector	Curves Left (degrees), Right (degrees), Grades (percent), grade down (percent)	Traffic Counters Continuous (CTC), Weigh-In-Motion (WIM), Short-Term, Scheduled, Short-Term, Unscheduled (counter ID)	Crash Locations High Crash Locations (HCL's) Sections (& Intersections) HCL No. 1-100 (1-10), 101-200 (11-20), 201-300 (21-30), 301-400 (31-40), 401-800 (41-113)	Mileage by Functional Class By Sheet 0247 5 - Major Collector 3.320 Page Total Mileage: 3.320 mi	Mileage by Town By Sheet CRAFTSBURY - S02471006 3.32 of 3.32 Page Total Mileage: 3.32 mi	DISTRICT 9	TOWN CRAFTSBURY	Date: 11/19/21	ROUTE Maj-0247 ETE mileage: 5.25 to 8.57	
								DISTRICT 9	TOWN CRAFTSBURY	1 of 1 TWN mileage: 0.0 to 3.32	ROUTE Maj-0247 ETE mileage: 5.25 to 8.57

For More Information Contact - Vermont Agency of Transportation, Policy, Planning and Intermodal Development Division - Mapping Section, 1 National Life Drive, Montpelier, VT 05633-5001 Telephone: 802-828-2600.