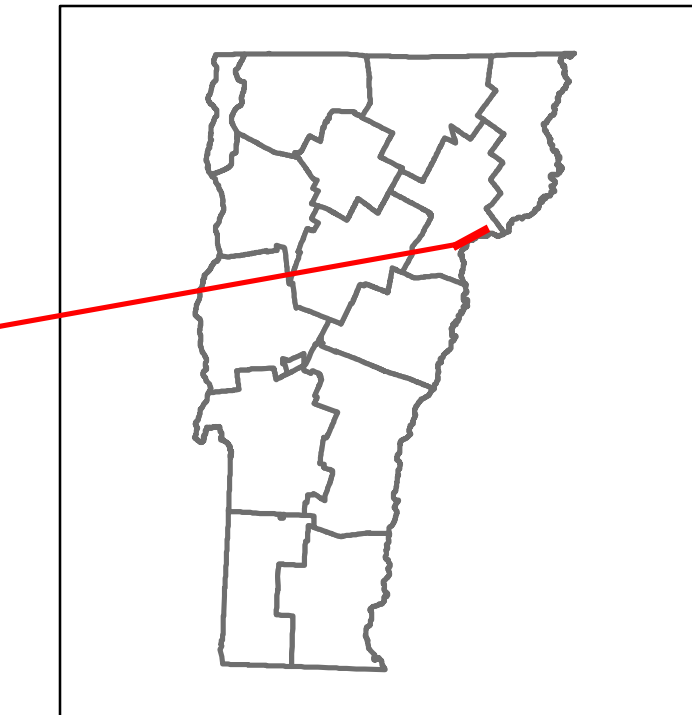
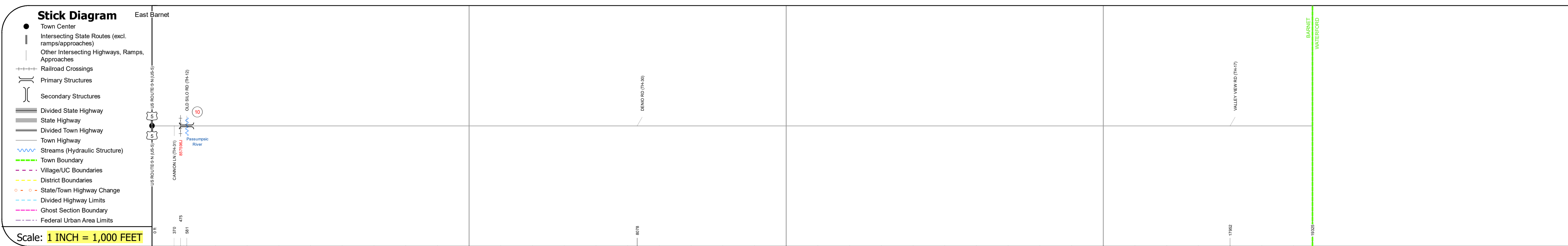
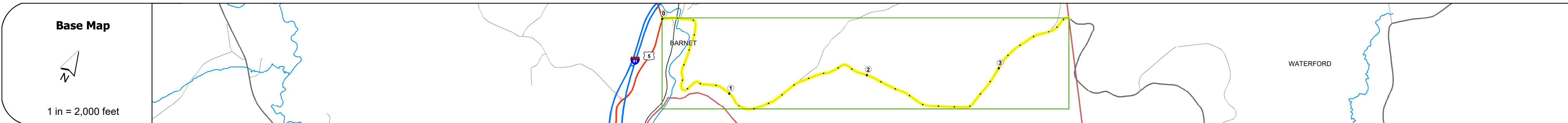


|          |        |          |
|----------|--------|----------|
| DISTRICT | TOWN   | ROUTE    |
| 7        | BARNET | Maj-0220 |



**Maj-0220**



**STRUCTURE DESCRIPTIONS**

**Bridge 10:**  
Truss - thru - 1928  
Structure No: 200220001003012  
Length: 103'  
Height: 14.25'  
Width: 18.2'  
Facility Carried: TR 03 FAS 220  
Structure Type: STEEL THRU TRUSS  
Features Intersected: PASSUMPSIC RIVER  
3  
Surface: Bituminous  
Maintenance/Ownership: Town

|                                |                   |    |  |   |  |     |  |  |  |
|--------------------------------|-------------------|----|--|---|--|-----|--|--|--|
| <b>Road Widths</b>             | Travellane        | 20 |  |   |  |     |  |  |  |
|                                | Roadway           | 20 |  |   |  |     |  |  |  |
|                                | Lane Count        | 2  |  |   |  |     |  |  |  |
|                                | Base              |    |  |   |  |     |  |  |  |
|                                | Subbase           |    |  |   |  |     |  |  |  |
| <b>Curves</b>                  |                   |    |  |   |  |     |  |  |  |
| <b>Grades</b>                  |                   |    |  |   |  |     |  |  |  |
| <b>Guardrails</b>              |                   |    |  |   |  |     |  |  |  |
| <b>Rumblestrips</b>            |                   |    |  |   |  |     |  |  |  |
| <b>Historic Projects</b>       |                   |    |  |   |  |     |  |  |  |
| <b>Maintenance Garage</b>      |                   |    |  |   |  |     |  |  |  |
| <b>Speed Zone</b>              |                   |    |  |   |  |     |  |  |  |
| <b>Functional Class</b>        |                   |    |  | 5 |  |     |  |  |  |
| <b>National Highway System</b> |                   |    |  |   |  |     |  |  |  |
| <b>Limited Access Highway</b>  |                   |    |  |   |  |     |  |  |  |
| <b>Customer Service Level</b>  |                   |    |  |   |  |     |  |  |  |
| <b>Traffic Counters</b>        |                   |    |  |   |  |     |  |  |  |
| <b>AAADT</b>                   | 2020              |    |  |   |  | 108 |  |  |  |
|                                | 2019              |    |  |   |  | 128 |  |  |  |
|                                | 2018              |    |  |   |  | 130 |  |  |  |
|                                | 2017              |    |  |   |  | 130 |  |  |  |
|                                | 2016              |    |  |   |  | 147 |  |  |  |
| <b>Crash Locations</b>         | (Incomplete) 2021 |    |  |   |  |     |  |  |  |
|                                | 2020              |    |  |   |  |     |  |  |  |
|                                | 2019              |    |  |   |  |     |  |  |  |
|                                | 2018              |    |  |   |  |     |  |  |  |
|                                | 2017              |    |  |   |  |     |  |  |  |

|  |  |  |   |   |  |
|--|--|--|---|---|--|
| <b>Historic Projects</b><br>Unknown, Retreatment, Resurface, Bituminous Mix, Skiny Mix, Bituminous Seal<br>Bituminous Concrete, Gravel, Cold Plane and Bituminous Concrete, Reclaimed Base and Bituminous Concrete, Concrete | <b>Functional Class</b><br>1 - Interstate System, 2 - Other Freeways and Expressways, 3 - Principal Arterial, 4 - Minor Arterial, 5 - Major Collector, 6 - Minor Collector | <b>Curves</b><br>Left (degrees), Right (degrees)<br><b>Grades</b><br>(degrees) Left, (degrees) Right, grade up, grade down<br><b>Road Widths</b><br>(ft) | <b>Traffic Counters</b><br>Continuous (CTC), Weigh-In-Motion (WIM), Short-Term, Scheduled, Short-Term, Unscheduled (counter ID)<br><b>Crash Locations</b><br>High Crash Locations (HCL's) Sections (& Intersections)<br>HCL No. 1-100 (1-10), 101-200 (11-20), 201-300 (21-30), 301-400 (31-40), 401-800 (41-113) | <b>Mileage by Functional Class By Sheet</b><br>0220 5 - Major Collector 3.660<br><b>Mileage by Town By Sheet</b><br>BARNET - S02200301 3.66 of 3.66 | <b>DISTRICT</b><br>7<br><b>TOWN</b><br>BARNET<br><b>Date:</b> 11/19/21<br><b>ROUTE</b><br>Maj-0220<br>ETE mileage: 0.0 to 3.66 |
|--|--|--|---|---|--|