

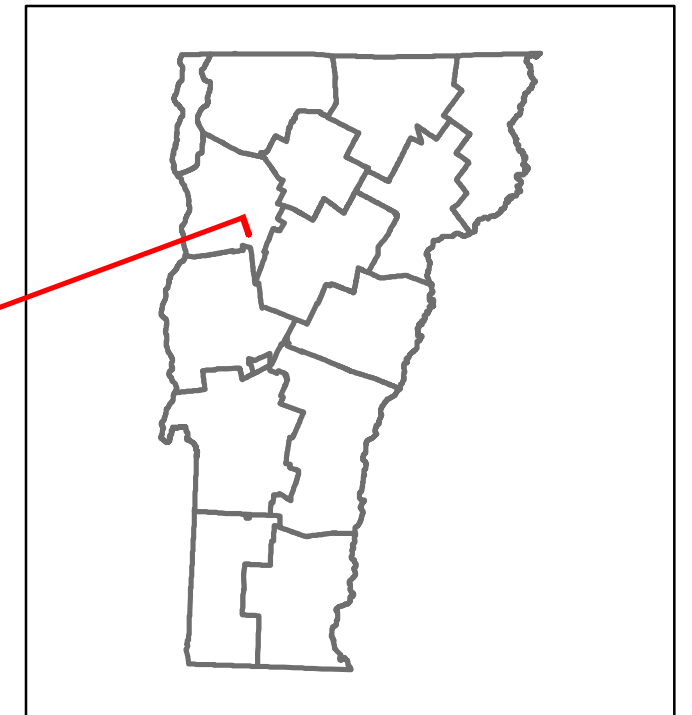


Route Log and Progress Chart

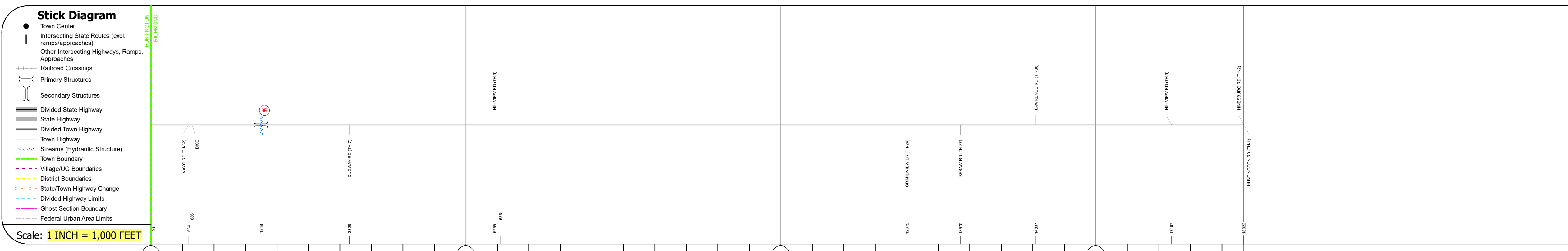
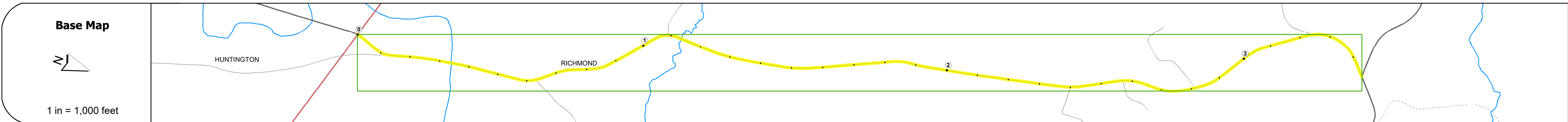
DRAFT

Please Note: Errors and Omissions May Exist.
Contact the VTrans Mapping Section with questions or concerns.

DISTRICT	TOWN	ROUTE
5	RICHMOND	Maj-0211



Maj-0211



STRUCTURE DESCRIPTIONS

Bridge 9R:
Stringer/multi-beam or girder - 1946
Structure No: 200211009R04112
Length: 168'
Width: 24.0'
Facility Carried: TR 01 FAS 211
Structure Type: 2 SP CONT ROLLED BM
Features Intersected: HUNTINGTON RIVER
Maintenance/Ownership: Town

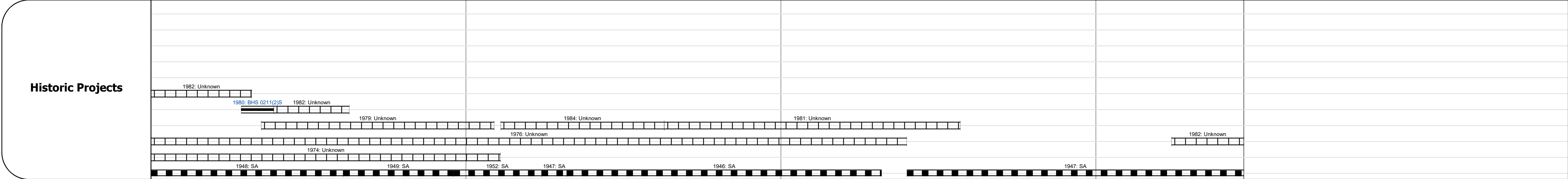
Road Widths	Travellane	22
Roadway	22	
Lane Count	2	
Base		
Subbase	3" Gravel	

Curves	
---------------	--

Grades	
---------------	--

Guardrails	
-------------------	--

Rumblestrips	
---------------------	--



Maintenance Garage	
---------------------------	--

Speed Zone	
-------------------	--

Functional Class	5
-------------------------	---


National Highway System	
--------------------------------	--

Limited Access Highway	
-------------------------------	--

Customer Service Level	
-------------------------------	--

Traffic Counters	D349
-------------------------	------

AADT	2020: 1970
2019: 2326	
2018: 2400	
2017: 2400	
2016: 2433	



Historic Projects <ul style="list-style-type: none"> Unknown Bituminous Concrete Retreatment Resurface Bituminous Mix Skinny Mix Bituminous Seal 	Functional Class <ul style="list-style-type: none"> 1 - Interstate System 2 - Other Freeways and Expressways 3 - Principal Arterial 4 - Minor Arterial 5 - Major Collector 6 - Minor Collector 	Curves <ul style="list-style-type: none"> Left (degrees) Right (degrees) 	Grades <ul style="list-style-type: none"> grade up (percent) grade down (percent) 	Traffic Counters <ul style="list-style-type: none"> Continuous (CTC) Weigh-In-Motion (WIM) Short-Term, Scheduled Short-Term, Unscheduled 	Crash Locations <ul style="list-style-type: none"> High Crash Locations (HCL's) HCL No. 1-100 (1-10) HCL No. 101-200 (11-20) HCL No. 201-300 (21-30) HCL No. 301-400 (31-40) HCL No. 401-800 (41-113) 	Mileage by Functional Class By Sheet 0211 5 - Major Collector 3.470	Mileage by Town By Sheet RICHMOND - S02110411 3.47 of 3.47	DISTRICT 5	TOWN RICHMOND	Date: 11/19/21	ROUTE Maj-0211 ETE mileage: 11.06 to 14.53
Indicated plans available - http://vtransmap01.ad.state.vt.us/rp/dgr/DWebstore/						Page Total Mileage: 3.470 mi	Page Total Mileage: 3.47 mi				