

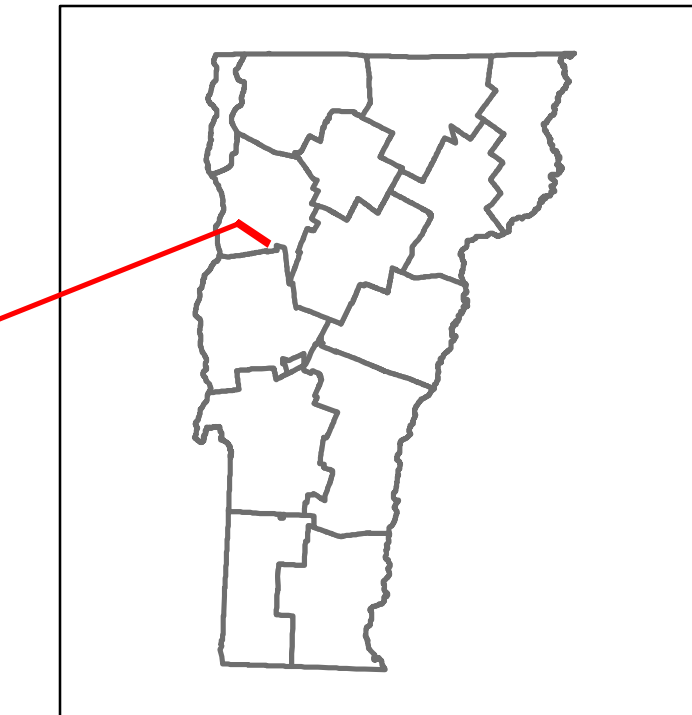


# Route Log and Progress Chart

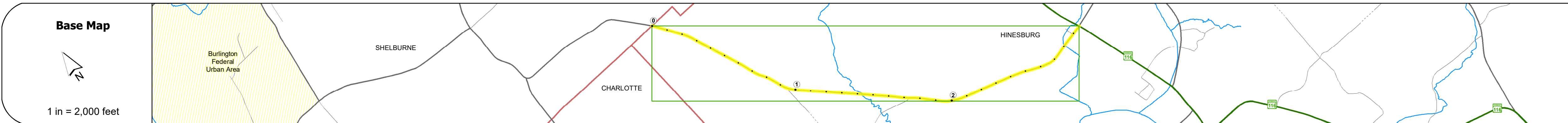
**DRAFT**

Please Note: Errors and Omissions May Exist.  
Contact the VTrans Mapping Section with questions or concerns.

DISTRICT	TOWN	ROUTE
5	HINESBURG	Maj-0210



**Maj-0210**



## STRUCTURE DESCRIPTIONS

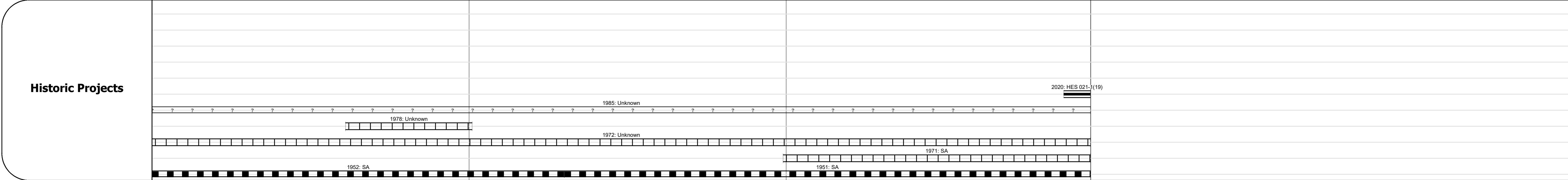
Road Widths	Travellane: 16 Roadway: 24 Lane Count: 2 Base: Subbase:
-------------	---

Curves	
--------	--

Grades	
--------	--

Guardrails	
------------	--

Rumblestrips	
--------------	--



Maintenance Garage	
--------------------	--

Speed Zone	
------------	--

Functional Class	5
------------------	---

National Highway System	
-------------------------	--

Limited Access Highway	
------------------------	--

Customer Service Level	
------------------------	--

Traffic Counters	D366, 35407836_W
------------------	------------------

AADT	2020: 4514 2019: 5329 2018: 2300 2017: 2300 2016: 2300
------	--

Crash Locations	(Incomplete) 2021, 2020, 2019, 2018, 2017. Includes HCL Section No. 317.
-----------------	--

<b>Historic Projects</b> Unknown, Bituminous Concrete, Retreatment, Bituminous Macadam, Resurface, Cold Plane and Bituminous Concrete, Bituminous Mix, Concrete, Skiny Mix, Gravel, Surface Treated Gravel, Plant Mix, Reclaimed Base and Bituminous Concrete	<b>Functional Class</b> 1 - Interstate System, 2 - Other Freeways and Expressways, 3 - Principal Arterial, 4 - Minor Arterial, 5 - Major Collector, 6 - Minor Collector	<b>Curves</b> Left (degrees), Right (degrees)	<b>Grades</b> (percent) grade up, (percent) grade down	<b>Traffic Counters</b> Continuous (CTC), Weigh-In-Motion (WIM), Short-Term, Scheduled, Short-Term, Unscheduled (counter ID)	<b>Crash Locations</b> High Crash Locations (HCL's) Sections (& Intersections) HCL No. 1-100 (1-10), 101-200 (11-20), 201-300 (21-30), 301-400 (31-40), 401-800 (41-113)	<b>Mileage by Functional Class By Sheet</b> 0210 5 - Major Collector 2.960	<b>Mileage by Town By Sheet</b> HINESBURG - S02100407 2.96 of 2.96	<b>DISTRICT</b> 5	<b>TOWN</b> HINESBURG	<b>Date:</b> 11/19/21	<b>ROUTE</b> Maj-0210 ETE mileage: 0.0 to 2.96
<b>Legend</b> Road Widths (ft): 12.5, 30, 35, 40, 45, 50, 55, 60, 65						<b>Page Total Mileage:</b> 2.96 mi	<b>Page Total Mileage:</b> 2.96 mi	<b>1 of 1</b> TWN mileage: 0.0 to 2.96			

For More Information Contact - Vermont Agency of Transportation, Policy, Planning and Intermodal Development Division - Mapping Section, 1 National Life Drive, Montpelier, VT 05633-5001 Telephone: 802-828-2600.