

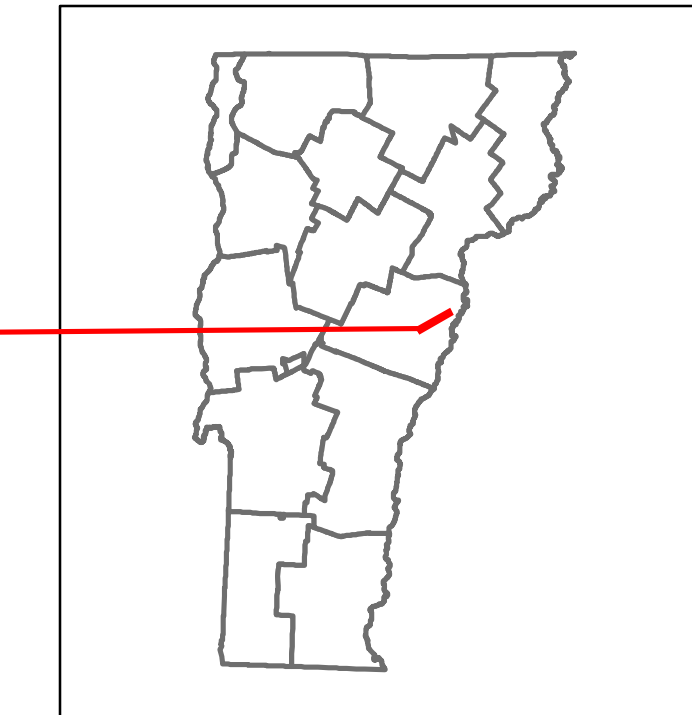


# Route Log and Progress Chart

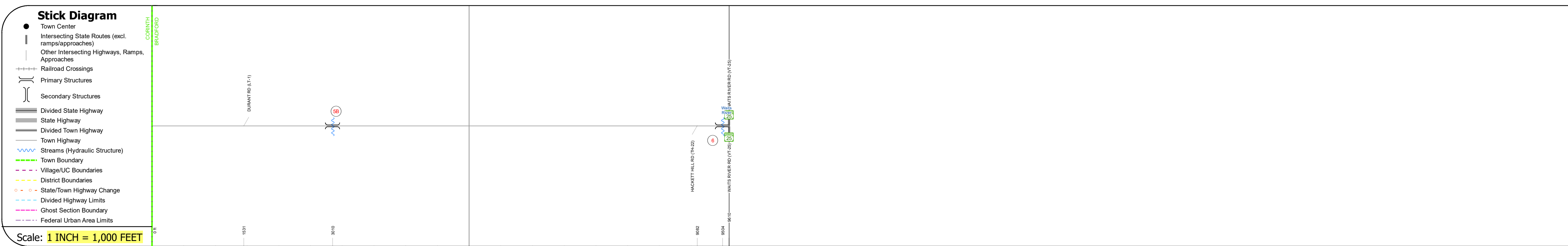
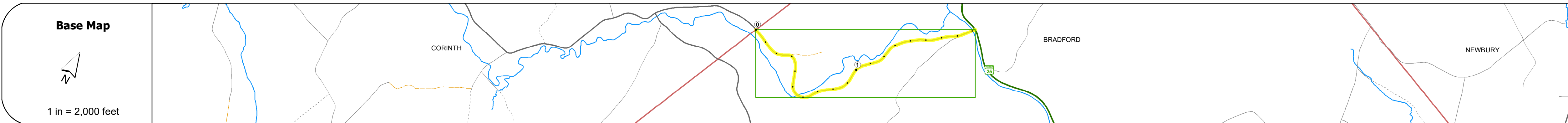
**DRAFT**

Please Note: Errors and Omissions May Exist.  
Contact the VTrans Mapping Section with questions or concerns.

DISTRICT	TOWN	ROUTE
7	BRADFORD	Maj-0192



**Maj-0192**



STRUCTURE DESCRIPTIONS	
<p><b>Bridge 5B:</b> Stringer/multi-beam or girder - 1954 Structure No: 200192005B09012 Length: 99' Width: 25.0' Facility Carried: TR 01 FAS 192 Structure Type: ROLLED BEAM Features Intersected: S. BR. WAITS RIVER Surface: Bituminous Maintenance/Ownership: Town</p>	<p><b>Bridge 6:</b> Stringer/multi-beam or girder - 1982 Structure No: 20019200609012 Length: 118' Width: 28.8' Facility Carried: TR 01 FAS 192 Structure Type: 2 SP CONT WLD PL GIR Features Intersected: WAITS RIVER Surface: Bituminous Maintenance/Ownership: Town</p>

<b>Road Widths</b>	Travellane: 22', 28'	Roadway: 22', 28'	Lane Count: 2	Base: 18" Crushed Gravel	Subbase: 18" Crushed Gravel					
<b>Curves</b>										
<b>Grades</b>										
<b>Guardrails</b>										
<b>Rumblestrips</b>										
<b>Historic Projects</b>										
<b>Maintenance Garage</b>										
<b>Speed Zone</b>										
<b>Functional Class</b>	5 - Major Collector									
<b>National Highway System</b>										
<b>Limited Access Highway</b>										
<b>Customer Service Level</b>										
<b>Traffic Counters</b>										
<b>AADT</b>	2020	489	2019	577	2018	570	2017	580	2016	577
<b>Crash Locations</b>	<p>(Incomplete) 2021</p> <p>2020</p> <p>2019</p> <p>2018</p> <p>2017</p>									

<p><b>Historic Projects</b></p> <ul style="list-style-type: none"> <li>Unknown</li> <li>Retreatment</li> <li>Resurface</li> <li>Bituminous Mix</li> <li>Skinny Mix</li> <li>Bituminous Seal</li> </ul>	<p><b>Functional Class</b></p> <ul style="list-style-type: none"> <li>1 - Interstate System</li> <li>2 - Other Freeways and Expressways</li> <li>3 - Principal Arterial</li> <li>4 - Minor Arterial</li> <li>5 - Major Collector</li> <li>6 - Minor Collector</li> </ul>	<p><b>Curves</b></p> <ul style="list-style-type: none"> <li>Left (degrees)</li> <li>Right (degrees)</li> </ul> <p><b>Grades</b></p> <ul style="list-style-type: none"> <li>grade up (percent)</li> <li>grade down (percent)</li> </ul>	<p><b>Traffic Counters</b></p> <ul style="list-style-type: none"> <li>Continuous (CTC)</li> <li>Weight-In-Motion (WIM)</li> <li>Short-Term, Scheduled (counter ID)</li> <li>Short-Term, Unscheduled (counter ID)</li> </ul>	<p><b>Crash Locations</b></p> <p><b>High Crash Locations (HCL's)</b></p> <p>HCL No. 1-100 (1-10), 101-200 (11-20), 201-300 (21-30), 301-400 (31-40), 401-800 (41-113)</p>	<p><b>Mileage by Functional Class By Sheet</b></p> <p>0192 5 - Major Collector 1.820</p>	<p><b>Mileage by Town By Sheet</b></p> <p>BRADFORD - S01920901 1.82 of 1.82</p>	<p><b>DISTRICT</b></p> <p>7</p>	<p><b>TOWN</b></p> <p>BRADFORD</p>	<p><b>Date:</b> 11/19/21</p>	<p><b>ROUTE</b></p> <p>Maj-0192</p> <p>ETE mileage: 10.0 to 11.82</p>
<p>Page Total Mileage: 1.820 mi</p>						<p>Page Total Mileage: 1.82 mi</p>				