

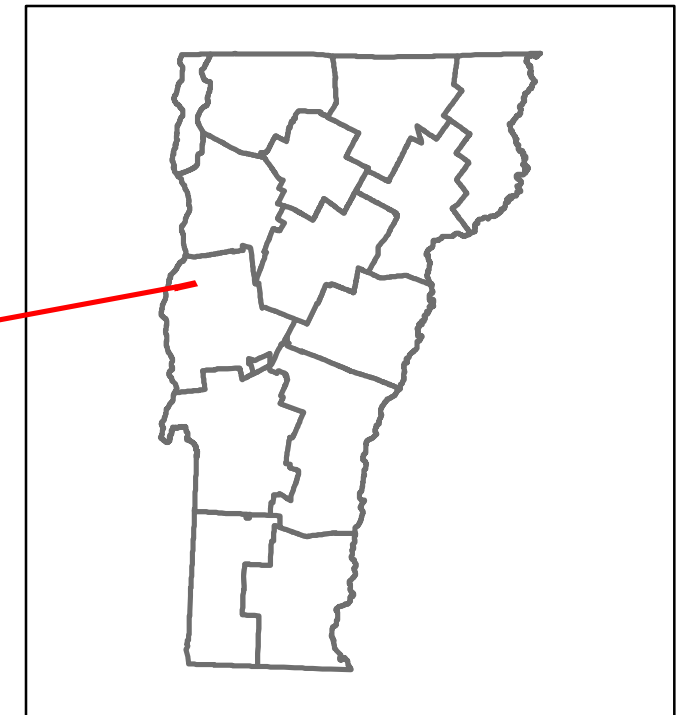


Route Log and Progress Chart

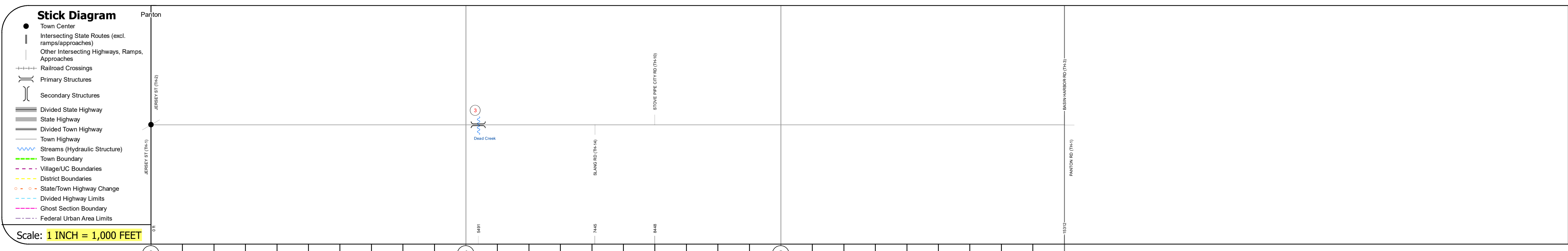
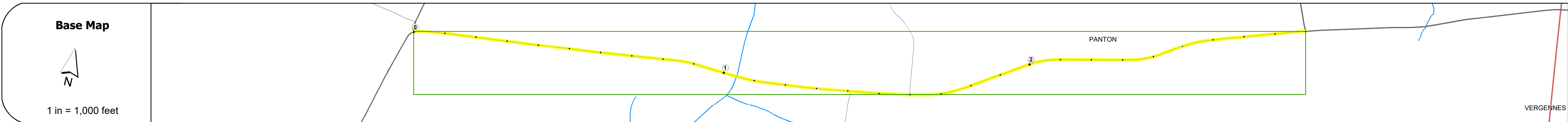
DRAFT

Please Note: Errors and Omissions May Exist.
Contact the VTrans Mapping Section with questions or concerns.

DISTRICT	TOWN	ROUTE
5	PANTON	Maj-0184



Maj-0184



STRUCTURE DESCRIPTIONS	
Bridge 3:	Stringer/multi-beam or girder - 1935
	Structure No. 200184000301152
	Length: 64'
	Width: 23.1'
	Facility Carried: TR 01 FAS 184
	Structure Type: ROLLED BEAM
	Features Intersected: DEAD CREEK
	Surface: Bituminous
	Maintenance/Ownership: Town

Category	0	1	2
Road Widths	Travellane Roadway Lane Count Base Subbase	22 22 2	
Curves			
Grades			
Guardrails			
Rumblestrips			
Historic Projects			
Maintenance Garage			
Speed Zone			
Functional Class	5		
National Highway System			
Limited Access Highway			
Customer Service Level			
Traffic Counters			▲ A432
AADT	2020 2019 2018 2017 2016	1266 1495 1500 1500 1467	
Crash Locations	(Incomplete) 2021 2020 2019 2018 2017		

Historic Projects <ul style="list-style-type: none"> Unknown Bituminous Concrete Retreatment Resurface Bituminous Mix Skippy Mix Bituminous Seal Gravel Surface Treated Gravel Plant Mix Reclaimed Base and Bituminous Concrete 	Functional Class <ul style="list-style-type: none"> 1 - Interstate System 2 - Other Freeways and Expressways 3 - Principal Arterial 4 - Minor Arterial 5 - Major Collector 6 - Minor Collector 	Curves <ul style="list-style-type: none"> Left (degrees) Right (degrees) 	Grades <ul style="list-style-type: none"> Left (percent) grade up Right (percent) grade down 	Traffic Counters <ul style="list-style-type: none"> Continuous (CTC) Weight-In-Motion (WIM) Short-Term, Scheduled (counter ID) Short-Term, Unscheduled (counter ID) 	Crash Locations <ul style="list-style-type: none"> High Crash Locations (HCL's) Sections (& Intersections) HCL No. 1 - 100 (1 - 10) 101 - 200 (11 - 20) 201 - 300 (21 - 30) 301 - 400 (31 - 40) 401 - 800 (41 - 113) 	Mileage by Functional Class By Sheet 0184 5 - Major Collector 2.900	Mileage by Town By Sheet PANTON - S01840115 2.9 of 2.9	DISTRICT 5	TOWN PANTON	Date: 11/19/21	ROUTE Maj-0184 ETE mileage: 0.0 to 2.9	
Legend Speed Zones 25 30 35 40 45 50 55 60 65							Page Total Mileage: 2.900 mi		Page Total Mileage: 2.9 mi			

For More Information Contact - Vermont Agency of Transportation, Policy, Planning and Intermodal Development Division - Mapping Section, 1 National Life Drive, Montpelier, VT 05633-5001 Telephone: 802-828-2600.