Route Log and Progress Chart

DRAFT

Please Note: Errors and Omissions May Exist.
Contact the VTrans Mapping Section with questions or concerns.

DISTRICT	TOWN	ROUTE
4	HARTFORD	Maj-0179

Base Map

1 in = 0.7 miles

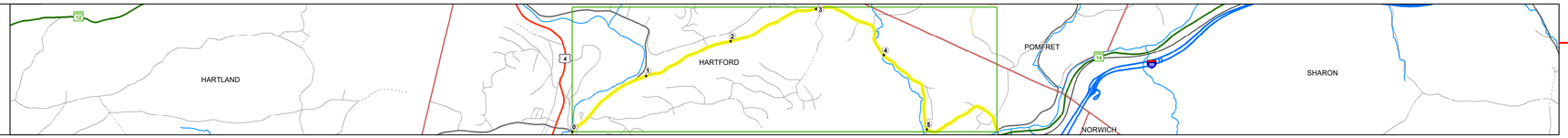

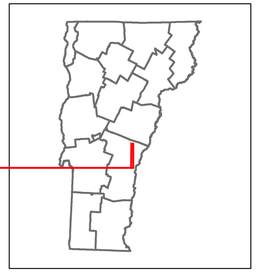

Maj-0179

Stick Diagram

- Town Center
- Intersecting State Routes (excl. ramps/approaches)
- Other Intersecting Highways, Ramps, Approaches
- Railroad Crossings
- Primary Structures
- Secondary Structures
- Divided State Highway
- State Highway
- Divided Town Highway
- Town Highway
- Streams (Hydraulic Structure)
- Town Boundary
- Village/UC Boundaries
- District Boundaries
- State/Town Highway Change
- Divided Highway Limits
- Ghost Section Boundary
- Federal Urban Area Limits

Scale: 1 INCH = 2,000 FEET

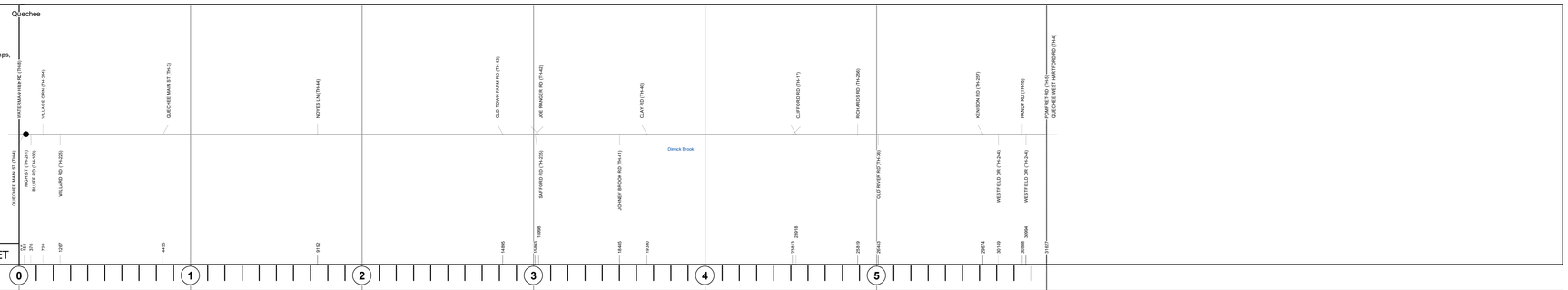
Quechee
STATEHAM VLA RD (TH-4)
VILLAGE GRN (TH-264)
QUECHEE MAIN ST (TH-3)
NOYES LN (TH-44)
OLD TOWN FARM RD (TH-43)
JOE RANGER RD (TH-42)
CLAY RD (TH-46)
CLIFFORD RD (TH-17)
RICHARDS RD (TH-136)
KENISON RD (TH-257)
HINOY RD (TH-16)
POMFRET RD (TH-5)
QUECHEE WEST HARTFORD RD (TH-6)
QUECHEE MAIN ST (TH-4)
HIGH ST (TH-281)
BLUFF RD (TH-100)
WILLARD RD (TH-225)
Ottauquechee River
Ottauquechee River
Ottauquechee River