Route Log and Progress Chart

DRAFT

Please Note: Errors and Omissions May Exist.
Contact the VTrans Mapping Section with questions or concerns.

DISTRICT	TOWN	ROUTE
4	BETHEL	Maj-0176

Maj-0176

Base Map

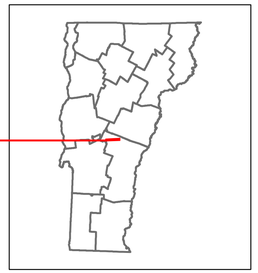

Stick Diagram

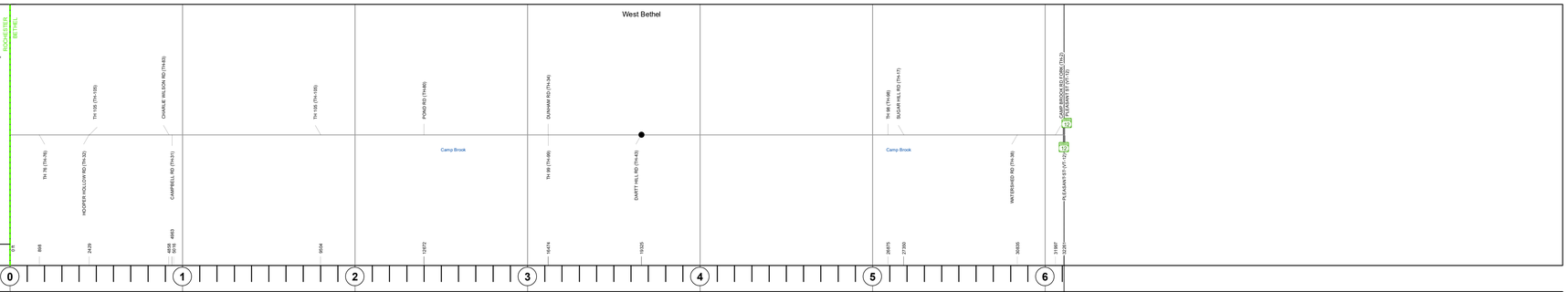

Road Widths

Travellane						
Roadway			22			
Lane Count			22			
Base			2			
Subbase						

Curves

12.3 5 8 11 12.5 4 4 4 12.5

Grades

Guardrails

Rumblestrips

Historic Projects

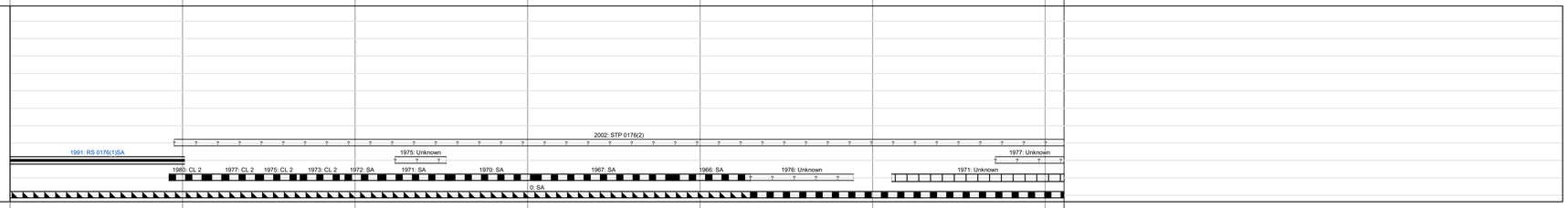

Maintenance Garage

Speed Zone

Functional Class

5

National Highway System

Limited Access Highway

Customer Service Level

Traffic Counters

Y541
Y303

AADT

2020	1419		1358
2019	1675		1603
2018	1100	1300	1700
2017	1100	1300	1700
2016	1060	1267	1667

Crash Locations

(Incomplete) 2021
2020
2019
2018
2017

STRUCTURE DESCRIPTIONS

Historic Projects: Unknown; Retreatment; Resurface; Bituminous Mix; Skinny Mix; Bituminous Seal; Bituminous Concrete; Bituminous Macadam; Cold Plane and Bituminous Concrete; Concrete; Gravel; Surface Treated Gravel; Plant Mix; Reclaimed Base and Bituminous Concrete

Indicated plans available - http://vtransmap01.aot.state.vt.us/rp/dpr/DIwebstore/

Functional Class: 1 - Interstate System; 2 - Other Freeways and Expressways; 3 - Principal Arterial; 4 - Minor Arterial; 5 - Major Collector; 6 - Minor Collector

Speed Zones: SPEED LIMIT 25; 30; 35; 40; 45; 50; 55; 60; 65

Curves: Left (degrees); Right

Grades: grade up (percent); grade down

Road Widths (ft)

Traffic Counters: Continuous (CTC); Weigh-In-Motion (WIM); Short-Term, Scheduled; Short-Term, Unscheduled (counter ID)

AADT (AADT)

Crash Locations

Legend

High Crash Locations (HCL's)
Sections (& Intersections)
HCL No.
1 - 100 (1 - 10)
101 - 200 (11 - 20)
201 - 300 (21 - 30)
301 - 400 (31 - 40)
401 - 800 (41 - 113)

Mileage by Functional Class By Sheet

0176	5 - Major Collector	6.110

Page Total Mileage: 6.110 mi

Mileage by Town By Sheet

BETHEL - S01761404	6.11 of 6.11

Page Total Mileage: 6.11 mi

DISTRICT	TOWN	Date: 11/16/21	ROUTE
4	BETHEL	1 of 1 TWN mileage: 0.0 to 6.11	Maj-0176 ETE mileage: 4.1 to 10.21

For More Information Contact - Vermont Agency of Transportation, Policy, Planning and Intermodal Development Division - Mapping Section, 1 National Life Drive, Montpelier, VT 05633-5001 Telephone: 802-828-2600.