

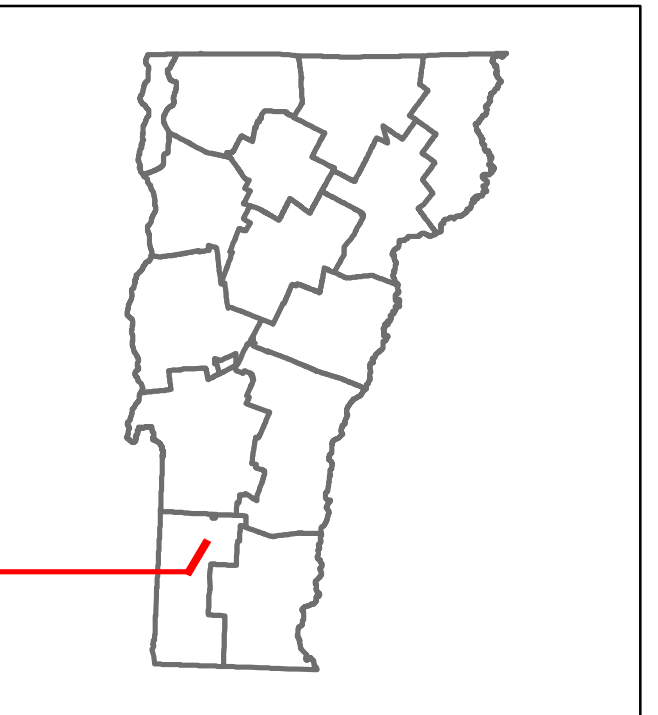


Route Log and Progress Chart

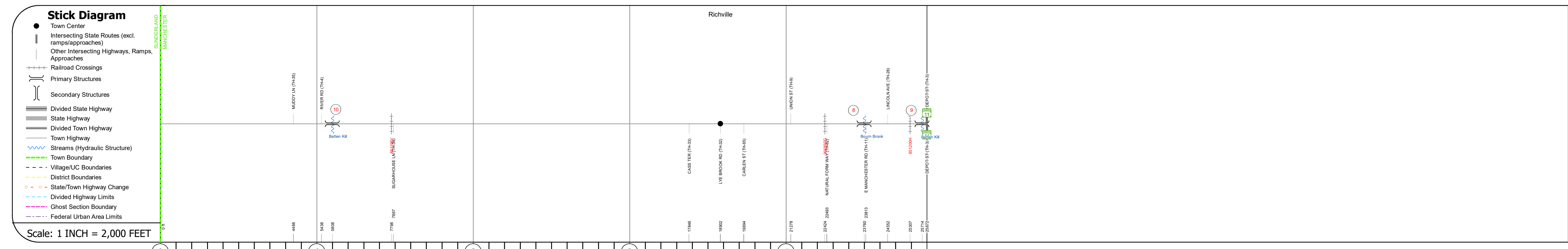
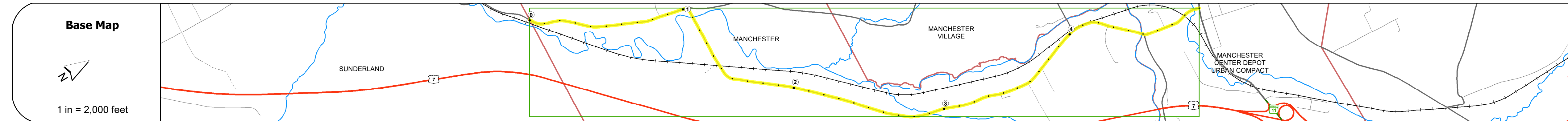
DRAFT

Please Note: Errors and Omissions May Exist.
Contact the VTrans Mapping Section with questions or concerns.

DISTRICT	TOWN	ROUTE
1	MANCHESTER	Maj-0171



Maj-0171



STRUCTURE DESCRIPTIONS

Bridge 10:
Stringer/multi-beam or girder - 1969
Structure No. 200171001002062
Length: 95'
Width: 28.8'
Facility Carried: TR 06 FAS 171
Structure Type: 3 SP CONT ROLLED BM
Features Intersected: BATTEN KILL RIVER
Surface: Bituminous
Maintenance/Ownership: Town

Bridge 8:
Tee Beam - 1929
Structure No. 200171000802062
Length: 44'
Width: 22.8'
Facility Carried: TR 06 FAS 171
Structure Type: CONCRETE T-BEAM
Features Intersected: BOURN BROOK
Surface: Bituminous
Maintenance/Ownership: Town

Bridge 9:
Stringer/multi-beam or girder - 1955
Structure No. 200171000902062
Length: 69'
Width: 23.9'
Facility Carried: TR 06 FAS 171
Structure Type: ROLLED BEAM
Features Intersected: BATTEN KILL RIVER
Surface: Bituminous
Maintenance/Ownership: Town

	0	1	2	3	4	5																																			
Road Widths	<table border="1"> <tr><td>Travellane</td><td></td><td></td><td></td><td></td><td></td><td></td></tr> <tr><td>Roadway</td><td></td><td></td><td></td><td></td><td></td><td></td></tr> <tr><td>Lane Count</td><td></td><td></td><td></td><td></td><td></td><td></td></tr> <tr><td>Base</td><td></td><td></td><td></td><td></td><td></td><td></td></tr> <tr><td>Subbase</td><td></td><td></td><td></td><td></td><td></td><td></td></tr> </table>						Travellane							Roadway							Lane Count							Base							Subbase						
Travellane																																									
Roadway																																									
Lane Count																																									
Base																																									
Subbase																																									
Curves																																									
Grades																																									
Guardrails																																									
Rumblestrips																																									
Historic Projects																																									
Maintenance Garage																																									
Speed Zone																																									
Functional Class	5																																								
National Highway System																																									
Limited Access Highway																																									
Customer Service Level																																									
Traffic Counters																																									
AAADT	2020	820	830	827	950	960																																			
	2019				951	937																																			
	2018																																								
	2017																																								
	2016																																								
Crash Locations	<table border="1"> <tr><td>(Incomplete) 2021</td><td></td><td></td><td></td><td></td><td></td><td></td></tr> <tr><td>2020</td><td></td><td></td><td></td><td></td><td></td><td></td></tr> <tr><td>2019</td><td></td><td></td><td></td><td></td><td></td><td></td></tr> <tr><td>2018</td><td></td><td></td><td></td><td></td><td></td><td></td></tr> <tr><td>2017</td><td></td><td></td><td></td><td></td><td></td><td></td></tr> </table>						(Incomplete) 2021							2020							2019							2018							2017						
(Incomplete) 2021																																									
2020																																									
2019																																									
2018																																									
2017																																									

Historic Projects Unknown, Retreatment, Resurface, Bituminous Mix, Skippy Mix, Bituminous Seal, Surface Treated Gravel, Plant Mix, Reclaimed Base and Bituminous Concrete	Functional Class 1- Interstate System, 2- Other Freeways and Expressways, 3- Principal Arterial, 4- Minor Arterial, 5- Major Collector, 6- Minor Collector	Curves Left, Right, Grades (up/down)	Crash Locations High Crash Locations (HCL's) by AADT range	Mileage by Functional Class By Sheet 0171 5 - Major collector 4.900	Mileage by Town By Sheet MANCHESTER - S01710206 4.9 of 4.9	DISTRICT 1	TOWN MANCHESTER	Date: 11/16/21	ROUTE Maj-0171
				Page Total Mileage: 4.900 mi		Page Total Mileage: 4.9 mi		1 of 1 TWN mileage: 0.0 to 4.9	ETE mileage: 5.91 to 10.81