

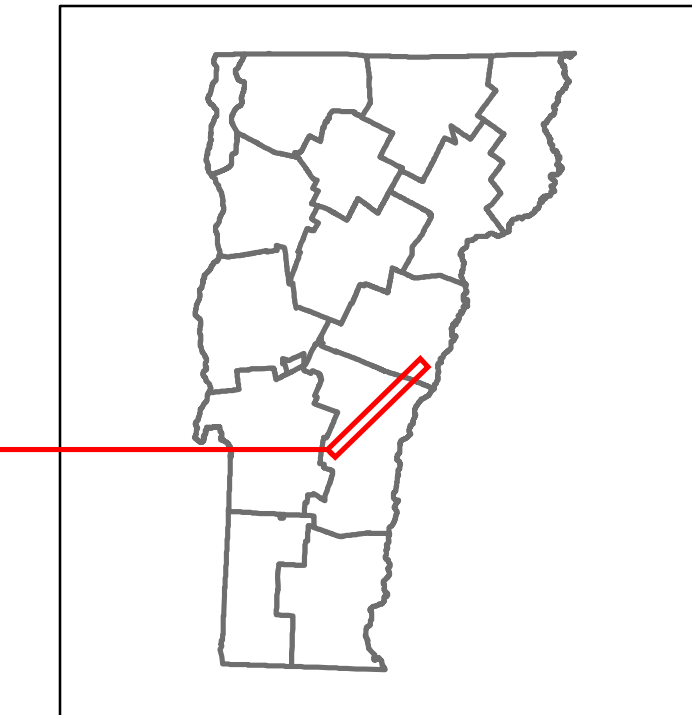


Route Log and Progress Chart

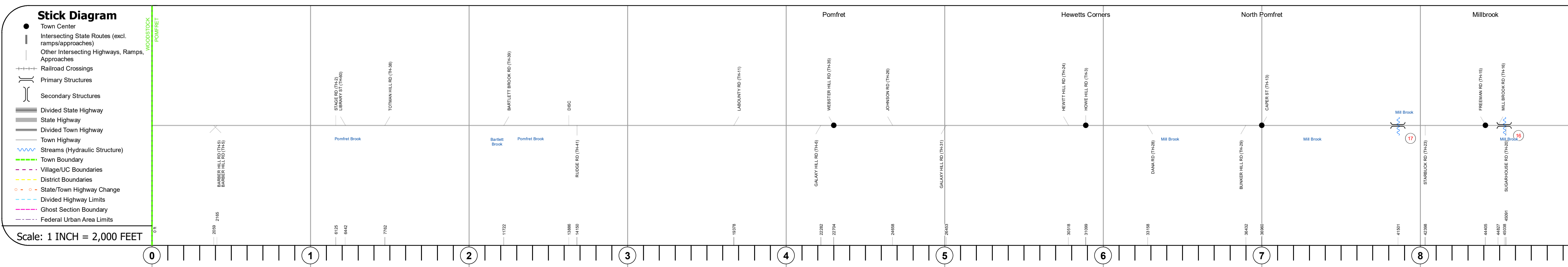
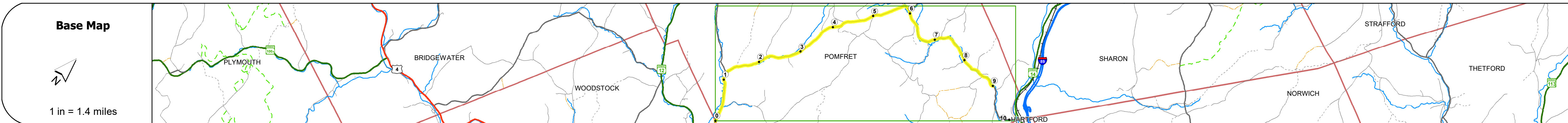
DRAFT

Please Note: Errors and Omissions May Exist.
Contact the VTrans Mapping Section with questions or concerns.

DISTRICT	TOWN	ROUTE
4	POMFRET	Maj-0166



Maj-0166



STRUCTURE DESCRIPTIONS

Bridge 17:
Stringer/multi-beam or girder - 1948
Structure No. 200166001714132
Length: 54'
Width: 26.5'
Facility Carried: TR 01 FAS 166
Structure Type: ROLLED BEAM
Features Intersected: MILL BROOK
Surface: Bituminous
Maintenance/Ownership: Town

Bridge 15:
Slab - 1919
Structure No. 200166001614132
Length: 30'
Width: 28.0'
Facility Carried: TR 01 FAS 166
Structure Type: CONCRETE SLAB
Features Intersected: MILL BROOK
Surface: Bituminous
Maintenance/Ownership: Town

	0	1	2	3	4	5	6	7	8	9	10
Road Widths											
Travellane											
Roadway											
Lane Count											
Base											
Subbase											
Curves											
Grades											
Guardrails											
Rumblestrips											
Historic Projects											
Maintenance Garage											
Speed Zone											
Functional Class						5					
National Highway System											
Limited Access Highway											
Customer Service Level											
Traffic Counters											
AA DT											
2020		1359			938			639			451
2019		1604			1108			754			532
2018		1600			1100			660			380
2017		1600			1100			670			390
2016		1567			1057			693			430
Crash Locations											
(Incomplete) 2021											
2020											
2019											
2018											
2017											

Historic Projects Unknown, Bituminous Concrete, Retreatment, Resurface, Bituminous Mix, Skiny Mix, Bituminous Seal, Surface Treated Gravel, Plant Mix, Reclaimed Base and Bituminous Concrete	Functional Class 1- Interstate System, 2- Other Freeways and Expressways, 3- Principal Arterial, 4- Minor Arterial, 5- Major Collector, 6- Minor Collector	Curves Left (degrees), Right (degrees)	Grades (degrees) grade up, (degrees) grade down	Traffic Counters Continuous (CTC), Weigh-In-Motion (WIM), Short-Term, Scheduled, Short-Term, Unscheduled	Crash Locations High Crash Locations (HCL's) Sections (& Intersections) HCL No. 1-100 (1-10), 101-200 (11-20), 201-300 (21-30), 301-400 (31-40), 401-800 (41-113)	Mileage by Functional Class By Sheet 0166 5 - Major collector 9.000	Mileage by Town By Sheet POMFRET - S01661413 9.0 of 10.15	DISTRICT 4	TOWN POMFRET	Date: 11/16/21	ROUTE Maj-0166 ETE mileage: 0.88 to 9.88
Legend Road Widths (ft) 12.5, 30, 35, 40, 45, 50, 55, 60, 65						Page Total Mileage: 9.000 mi		Page Total Mileage: 9.0 mi		1 of 2 TWN mileage: 0.0 to 9.0	

For More Information Contact - Vermont Agency of Transportation, Policy, Planning and Intermodal Development Division - Mapping Section, 1 National Life Drive, Montpelier, VT 05633-5001 Telephone: 802-828-2600.