
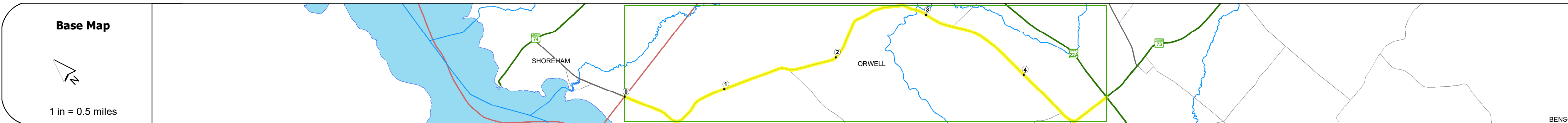
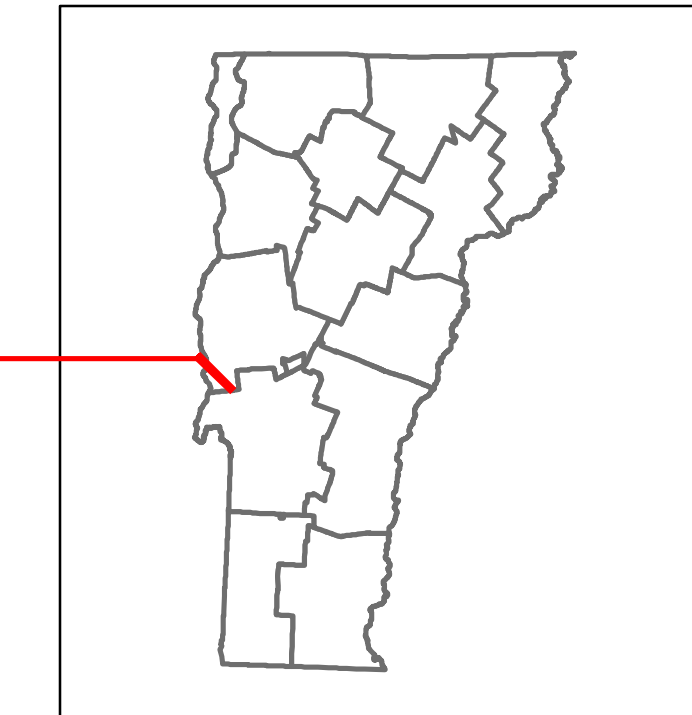


DISTRICT	TOWN	ROUTE
3	ORWELL	Maj-0156



### STRUCTURE DESCRIPTIONS

Bridge 4:  
Stringer/multi-beam or girder - 1946  
Structure No. 200156000401142  
Length: 74'  
Width: 21.7'  
Facility Carried: TR 03 FAS 156  
Structure Type: ROLLED BEAM  
Features Intersected: NORTH FORK CREEK  
Maintenance/Ownership: Town

<b>Road Widths</b>	Travellane	22
	Roadway	22
	Lane Count	2
	Base	
	Subbase	
<b>Curves</b>		
<b>Grades</b>		
<b>Guardrails</b>		
<b>Rumblestrips</b>		
<b>Historic Projects</b>		
<b>Maintenance Garage</b>		
<b>Speed Zone</b>		
<b>Functional Class</b>	5	
<b>National Highway System</b>		
<b>Limited Access Highway</b>		
<b>Customer Service Level</b>		
<b>Traffic Counters</b>	A378	A386
	A673	
<b>AADT</b>	2020	230
	2019	272
	2018	280
	2017	280
	2016	293
	628	741
	1100	1100
	1100	987
<b>Crash Locations</b>		
(Incomplete) 2021		
2020		
2019		
2018		
2017		

<b>Historic Projects</b> Unknown, Bituminous Concrete, Retreatment, Resurface, Bituminous Mix, Skiny Mix, Bituminous Seal, Concrete, Gravel, Surface Treated, Plant Mix, Reclaimed Base and Bituminous Concrete	<b>Functional Class</b> 1- Interstate System, 2- Other, 3- Principal Arterial, 4- Minor Arterial, 5- Major Collector, 6- Minor Collector	<b>Curves</b> Left, Right, Grades (up/down)	<b>Traffic Counters</b> Continuous (CTC), Weigh-In-Motion (WIM), Short-Term, Scheduled, Short-Term, Unscheduled	<b>Crash Locations</b> High Crash Locations (HCL's) by AADT ranges	<b>Mileage by Functional Class By Sheet</b> 0156 5 - Major Collector 4.950	<b>Mileage by Town By Sheet</b> ORWELL - S01560114 4.95 of 4.95	<b>DISTRICT</b> 3	<b>TOWN</b> ORWELL	<b>Date:</b> 11/16/21	<b>ROUTE</b> Maj-0156
<b>Page Total Mileage: 4.950 mi</b>						<b>Page Total Mileage: 4.95 mi</b>				