

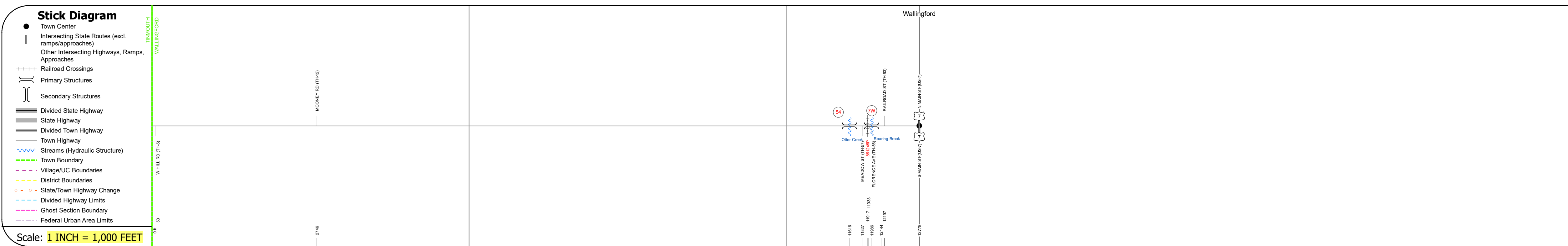
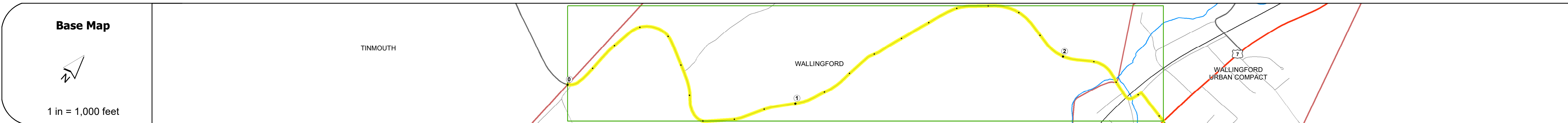
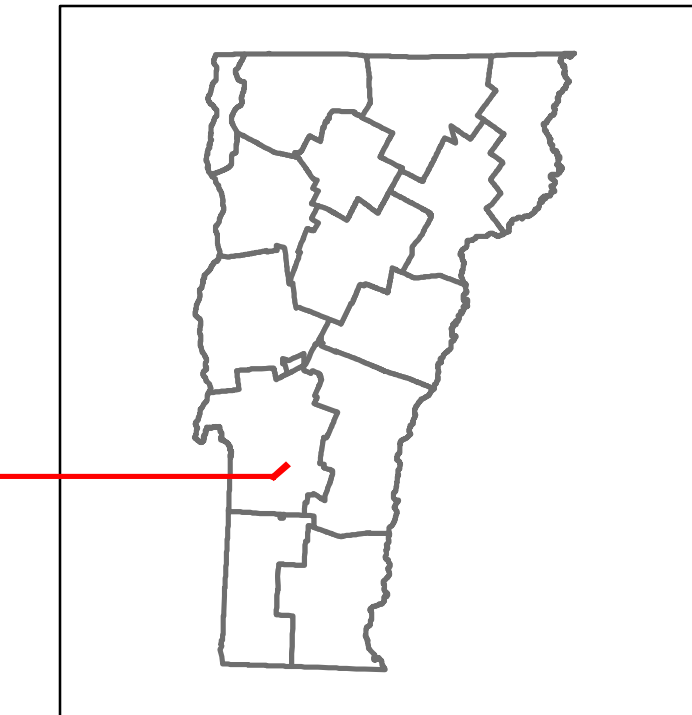


Route Log and Progress Chart

DRAFT

Please Note: Errors and Omissions May Exist.
Contact the VTrans Mapping Section with questions or concerns.

DISTRICT	TOWN	ROUTE
3	WALLINGFORD	Maj-0138



STRUCTURE DESCRIPTIONS

Bridge 54:
Truss - thru - 1949
Structure No: 200138005411252
Length: 131'
Height: 14.92'
Width: 19.6'
Facility Carried: TR 01 FAS 138
Structure Type: STEEL THRU TRUSS
Features Intersected: OTTER CREEK
3
Maintenance/Ownership: Town

Bridge 7W:
Tee Beam - 1930
Structure No: 200138007W11252
Length: 34'
Width: 30.3'
Facility Carried: TR 01 FAS 138
Structure Type: CONCRETE T-BEAM
Features Intersected: ROARING BROOK
Surface: Bituminous
Maintenance/Ownership: Town

Road Widths	Travellane Roadway Lane Count Base Subbase	22 22 2 30 30 30 30 30 16" Crushed Gravel
Curves		6.5 7.5 8 12.5
Grades		
Guardrails		
Rumblestrips		
Historic Projects		1974: Unknown 1946: SA 1980: Unknown 1981: RS 0138(2) SA 1981: S 0138(1) SA 2002: HWY SIGNAL 2615
Maintenance Garage		
Speed Zone		
Functional Class		5
National Highway System		
Limited Access Highway		
Customer Service Level		
Traffic Counters		
AADT	2020 2019 2018 2017 2016	996 1176 1200 1200 1167
Crash Locations	(Incomplete) 2021 2020 2019 2018 2017	

Historic Projects Unknown, Bituminous Concrete, Retreatment, Resurface, Bituminous Mix, Skippy Mix, Bituminous Seal, Surface Treated Gravel, Plant Mix, Reclaimed Base and Bituminous Concrete	Functional Class 1- Interstate System, 2- Other Freeways and Expressways, 3- Principal Arterial, 4- Minor Arterial, 5- Major Collector, 6- Minor Collector	Curves Left (degrees), Right (degrees), Grades (percent) grade up, (percent) grade down	Traffic Counters Continuous (CTC), Weigh-In-Motion (WIM), Short-Term, Scheduled, Short-Term, Unscheduled (counter ID)	Crash Locations High Crash Locations (HCL's) Sections (& Intersections) HCL No. 1-100 (1-10), 101-200 (11-20), 201-300 (21-30), 301-400 (31-40), 401-800 (41-113)	Mileage by Functional Class By Sheet 0138 5 - Major collector 2.420	Mileage by Town By Sheet WALLINGFORD - S01381125 2.42 of 2.42	DISTRICT 3	TOWN WALLINGFORD	Date: 11/19/21	ROUTE Maj-0138 ETE mileage: 14.1 to 16.52
Legend Road Widths (ft): 12.5, 30, 35, 40, 45, 50, 55, 60, 65						Page Total Mileage: 2.420 mi	Page Total Mileage: 2.42 mi	1 of 1 TWN mileage: 0.0 to 2.42		

For More Information Contact - Vermont Agency of Transportation, Policy, Planning and Intermodal Development Division - Mapping Section, 1 National Life Drive, Montpelier, VT 05633-5001 Telephone: 802-828-2600.