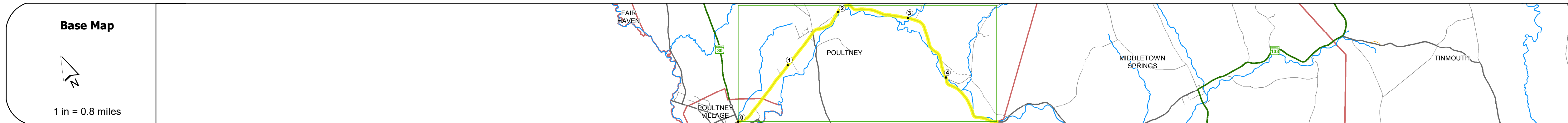
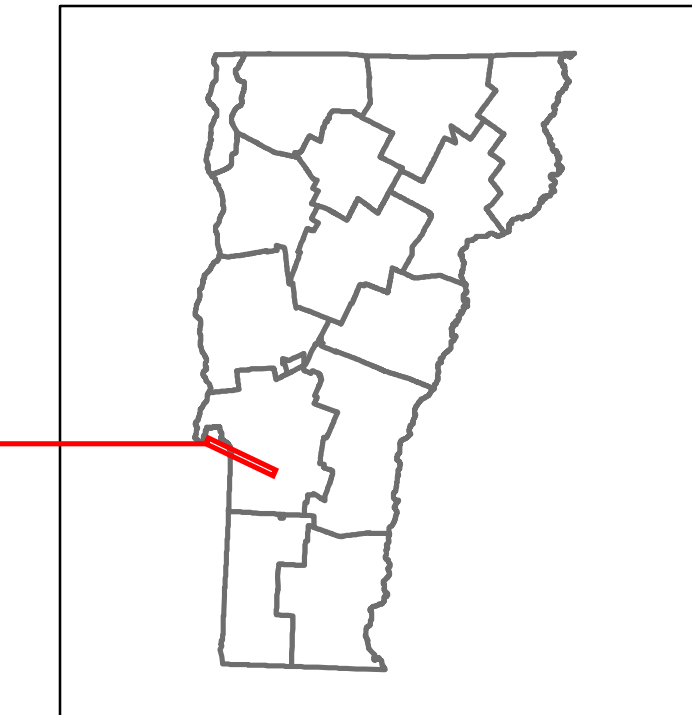


DISTRICT	TOWN	ROUTE
3	POULTNEY	Maj-0138



### STRUCTURE DESCRIPTIONS

**Bridge 2:**  
Culvert - 2019  
Structure No: 200138000211172  
Length: 37'  
Facility Carried: TR 02 FAS 138  
Structure Type: PRECAST RIGID FRAME  
Features Intersected: FINEL HOLLOW BROOK  
Maintenance/Ownership: Town

**Bridge 3:**  
Tee Beam - 1934  
Structure No: 200138000311172  
Length: 54'  
Width: 20.0'  
Facility Carried: TR 02 FAS 138  
Structure Type: CONCRETE T-BEAM  
Features Intersected: POULTNEY RIVER  
Surface: Bituminous  
Maintenance/Ownership: Town


Road Widths	Travellane	Roadway	Lane Count	Base	Subbase
	30	28	24		
	30	28	24		
				2	

Curves

Grades

Guardrails

Rumblestrips



Maintenance Garage

Speed Zone

Functional Class
5

National Highway System

Limited Access Highway

Customer Service Level

Traffic Counters

AAADT	2020	2019	2018	2017	2016
	2149	2537	2600	2600	2600

Crash Locations	(Incomplete) 2021	2020	2019	2018	2017

<b>Historic Projects</b> <ul style="list-style-type: none"> <li>Unknown</li> <li>Retreatment</li> <li>Resurface</li> <li>Bituminous Mix</li> <li>Skinny Mix</li> <li>Bituminous Seal</li> </ul>	<b>Functional Class</b> <ul style="list-style-type: none"> <li>1 - Interstate System</li> <li>2 - Other Freeways and Expressways</li> <li>3 - Principal Arterial</li> <li>4 - Minor Arterial</li> <li>5 - Major Collector</li> <li>6 - Minor Collector</li> </ul>	<b>Curves</b> <ul style="list-style-type: none"> <li>Left</li> <li>Right</li> </ul>	<b>Grades</b> <ul style="list-style-type: none"> <li>Left</li> <li>Right</li> </ul>	<b>Traffic Counters</b> <ul style="list-style-type: none"> <li>Continuous (CTC)</li> <li>Weight-In-Motion (WIM)</li> <li>Short-Term, Scheduled</li> <li>Short-Term, Unscheduled</li> </ul>	<b>Crash Locations</b> <ul style="list-style-type: none"> <li>High Crash Locations (HCL's)</li> <li>1 - 100 (1 - 10)</li> <li>101 - 200 (11 - 20)</li> <li>201 - 300 (21 - 30)</li> <li>301 - 400 (31 - 40)</li> <li>401 - 800 (41 - 113)</li> </ul>	<b>Mileage by Functional Class By Sheet</b> 0138 5 - Major Collector 4.970	<b>Mileage by Town By Sheet</b> POULTNEY - S01381117 4.97 of 4.97	<b>DISTRICT</b> 3	<b>TOWN</b> POULTNEY	<b>Date:</b> 11/16/21	<b>ROUTE</b> Maj-0138
Page Total Mileage: 4.970 mi										<b>1 of 1</b> TWN mileage: 0.0 to 4.97	<b>ETE mileage:</b> 0.0 to 4.97