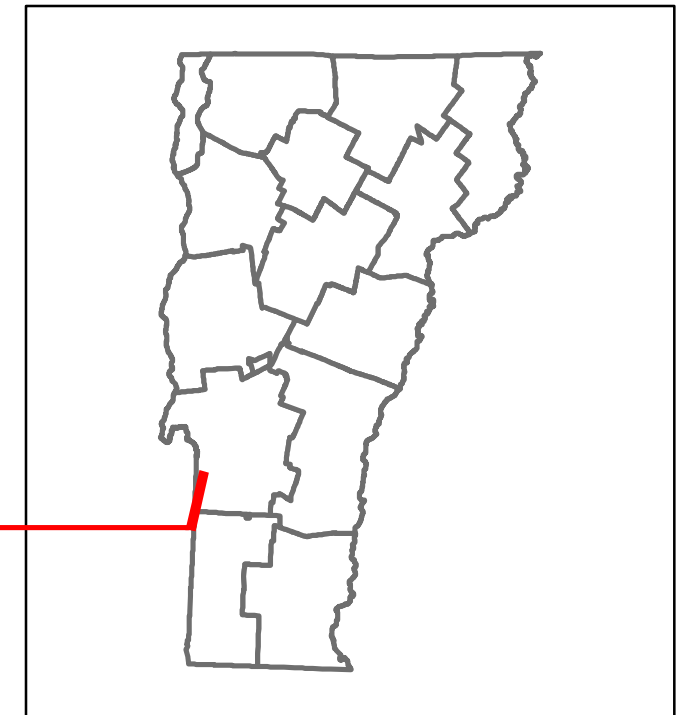
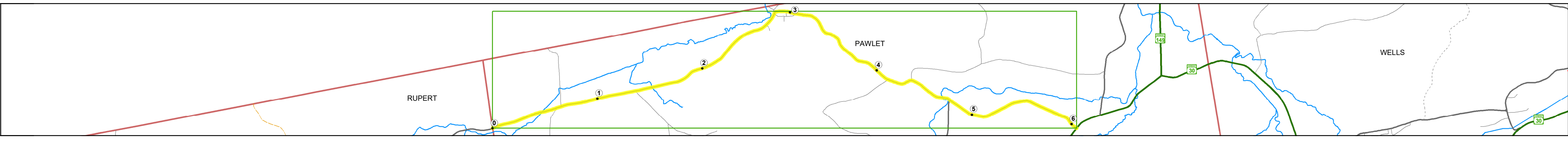


DISTRICT	TOWN	ROUTE
1	PAWLET	Maj-0131



Base Map

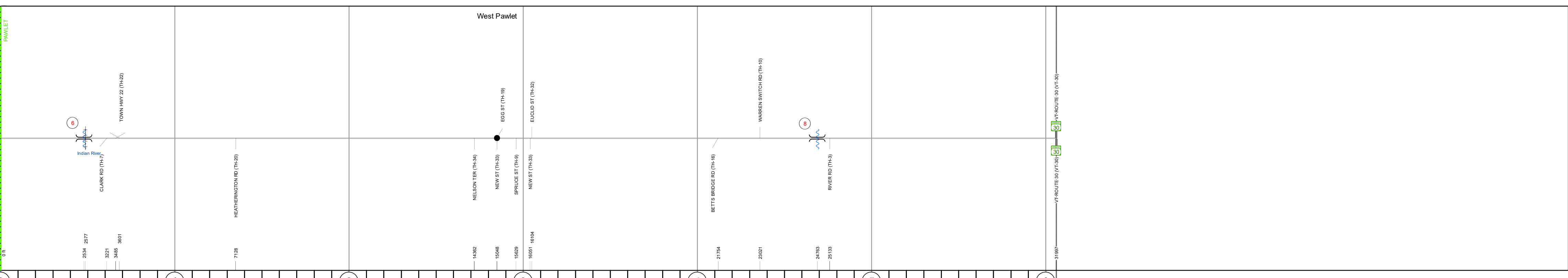
1 in = 0.6 miles



Stick Diagram

- Town Center
- Intersecting State Routes (excl. ramps/approaches)
- Other Intersecting Highways, Ramps, Approaches
- Railroad Crossings
- Primary Structures
- Secondary Structures
- Divided State Highway
- State Highway
- Divided Town Highway
- Town Highway
- Streams (Hydraulic Structure)
- Town Boundary
- Village/UC Boundaries
- District Boundaries
- State/Town Highway Change
- Divided Highway Limits
- Ghost Section Boundary
- Federal Urban Area Limits

Scale: 1 INCH = 2,000 FEET



STRUCTURE DESCRIPTIONS

Bridge 6:
Tee Beam - 1937
Structure No. 200131000611142
Length: 42'
Width: 23.5'
Facility Carried: TR 01 FAS 131
Structure Type: CONCRETE T-BEAM
Features Intersected: INDIAN RIVER
Surface: Bituminous
Maintenance/Ownership: Town

Bridge 8:
Culvert (Arch) - 1922
Structure No. 200131000811142
Length: 51'
Facility Carried: TR 01 FAS 131
Structure Type: CONCRETE ARCH
Features Intersected: METTAWEE RIVER
Surface: Bituminous
Maintenance/Ownership: Town



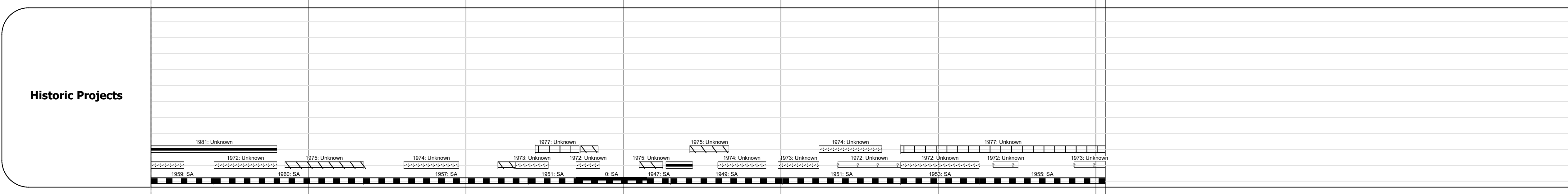
Road Widths	Travellane	22'
	Roadway	22'
	Lane Count	2
	Base	8" Gravel
	Subbase	

Curves	
---------------	--

Grades	
---------------	--

Guardrails	
-------------------	--

Rumblestrips	
---------------------	--



Maintenance Garage	
---------------------------	--

Speed Zone	
-------------------	--

Functional Class	5
-------------------------	---

National Highway System	
--------------------------------	--

Limited Access Highway	
-------------------------------	--

Customer Service Level	
-------------------------------	--

Traffic Counters	R302
-------------------------	------

AADT

2020	484	344
2019	572	406
2018	730	400
2017	740	410
2016	720	400

Crash Locations

(Incomplete) 2021		
2020		
2019		
2018		
2017		

<p>Historic Projects</p> <ul style="list-style-type: none"> Unknown Retreatment Resurface Bituminous Mix Skinny Mix Bituminous Seal <p>Indicated plans available - http://vtransmap01.ad.state.vt.us/tp/dgr/DIwebstor/</p>	<p>Functional Class</p> <ul style="list-style-type: none"> 1 - Interstate System 2 - Other Freeways and Expressways 3 - Principal Arterial 4 - Minor Arterial 5 - Major Collector 6 - Minor Collector <p>Speed Zones</p>	<p>Curves</p> <ul style="list-style-type: none"> Left (degree) Right (degree) <p>Grades</p> <ul style="list-style-type: none"> grade up (percent) grade down (percent) <p>Road Widths</p>	<p>Traffic Counters</p> <ul style="list-style-type: none"> Continuous (CTC) Weight-In-Motion (WIM) Short-Term, Scheduled Short-Term, Unscheduled <p>Crash Locations</p> <p>High Crash Locations (HCL's) Sections (& Intersections)</p> <ul style="list-style-type: none"> HCL No. 1 - 100 (1 - 10) HCL No. 201 - 300 (21 - 30) HCL No. 301 - 400 (31 - 40) HCL No. 401 - 800 (41 - 113) 	<p>Mileage by Functional Class By Sheet</p> <p>0131 5 - Major Collector 6.060</p> <p>Mileage by Town By Sheet</p> <p>PAWLET - S01311114 6.06 of 6.06</p> <p>Page Total Mileage: 6.06 mi</p>
---	--	--	---	--

DISTRICT	TOWN	Date: 11/16/21	ROUTE
1	PAWLET	1 of 1 TWN mileage: 0.0 to 6.06	Maj-0131 ETE mileage: 4.13 to 10.19