Route Log and Progress Chart

DRAFT

Please Note: Errors and Omissions May Exist.
Contact the VTrans Mapping Section with questions or concerns.

DISTRICT	TOWN	ROUTE
1	DANBY	Maj-0130

Maj-0130

Base Map

1 in = 0.6 miles

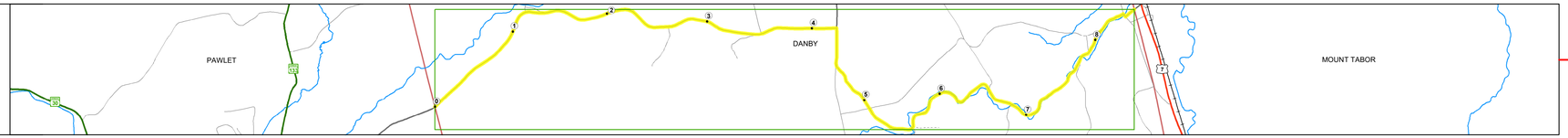

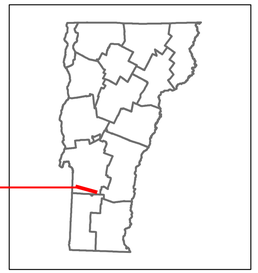

Stick Diagram

- Town Center
- Intersecting State Routes (excl. ramps/approaches)
- Other Intersecting Highways, Ramps, Approaches
- Railroad Crossings
- Primary Structures
- Secondary Structures
- Divided State Highway
- State Highway
- Divided Town Highway
- Town Highway
- Streams (Hydraulic Structure)
- Town Boundary
- Village/UC Boundaries
- District Boundaries
- State/Town Highway Change
- Divided Highway Limits
- Ghost Section Boundary
- Federal Urban Area Limits

Scale: 1 INCH = 2,000 FEET

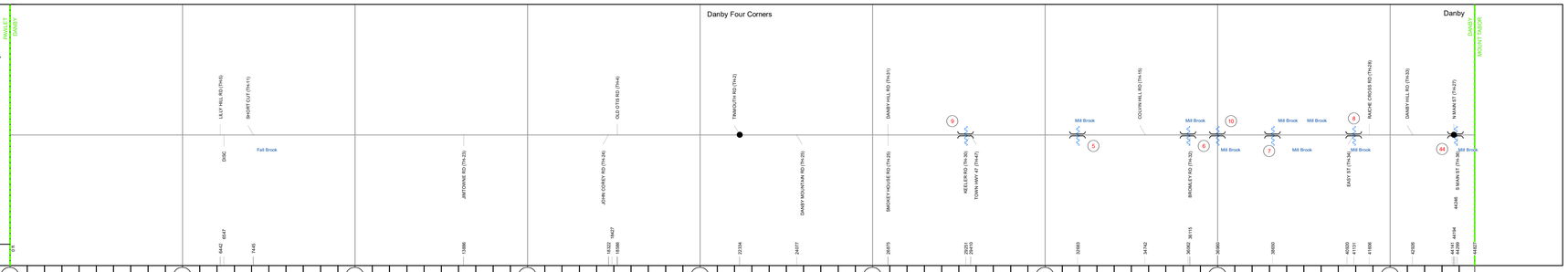

Road Widths

Travellane	22			
Roadway	22	26	24	22
Lane Count	2			
Base		18" Crushed Gravel		
Subbase				

Curves

6, 15, 28.7

Grades

Guardrails

Rumblestrips

Historic Projects

1988: Unknown; 1977: Unknown; 1977: Unknown; 1974: Unknown; 1973: Unknown; 1972: Unknown; 1972: Unknown; 1973: Unknown; 1961: B 0130(1); 1974: Unknown; 1972: Unknown; 1977: Unknown; 1974: Unknown; 1977: Unknown; 1973: Unknown; 1987: Unknown; 1974: Unknown; 1973: Unknown; 1972: Unknown; 1957: SA; 1977: Unknown; 1973: Unknown; 1972: Unknown; 1950: SA; 1952: SA; 2015: BF 0130(3); 1977: Unknown; 1974: Unknown; 1972: Unknown; 1951: SA; 1954: SA; 1976: Unknown; 1983: BRS 0130(2)S; 1978: Unknown; 1976: Unknown; 1973: Unknown; 1972: Unknown; 1955: SA; 1950: SA; 1978: Unknown; 1972: Unknown; 1974: Unknown; 1949: Unknown; 1974: Unknown; 1972: Unknown; 1973: Unknown; 1977: Unknown; 1973: Unknown; 0: Unknown; 1981: Unknown; 1973: Unknown

Maintenance Garage

Speed Zone

Functional Class

5

National Highway System

Limited Access Highway

Customer Service Level

Traffic Counters

R319

AADT

2020	573		353
2019	676		417
2018	670		410
2017	680		420
2016	703		410

Crash Locations

(Incomplete) 2021; 2020; 2019; 2018; 2017

STRUCTURE DESCRIPTIONS

Bridge 9:
Stringer/multi-beam or girder - 2018
Structure No. 200130000911062
Length: 88'
Width: 24.0'
Facility Carried: TR 01 FAS 130
Structure Type: CURVED GIRDER
Features Intersected: MILL BROOK
Maintenance/Ownership: Town

Bridge 5:
Slab - 1983
Structure No. 200130000511062
Length: 38'
Width: 30.8'
Facility Carried: TR 01 FAS 130
Structure Type: CONCRETE SLAB
Features Intersected: MILL BROOK
Surface: Bituminous
Maintenance/Ownership: Town

Bridge 6:
Tee Beam - 1928
Structure No. 200130000611062
Length: 44'
Width: 24.4'
Facility Carried: TR 01 FAS 130
Structure Type: CONCRETE T-BEAM
Features Intersected: MILL BROOK
Surface: Bituminous
Maintenance/Ownership: Town

Bridge 10:
Tee Beam - 1928
Structure No. 200130001011062
Length: 55'
Width: 21.5'
Facility Carried: TR 01 FAS 130
Structure Type: CONCRETE T-BEAM
Features Intersected: MILL BROOK
Surface: Bituminous
Maintenance/Ownership: Town

Bridge 7:
Tee Beam - 1928
Structure No. 200130000711062
Length: 44'
Width: 21.9'
Facility Carried: TR 01 FAS 130
Structure Type: CONCRETE T-BEAM
Features Intersected: MILL BROOK
Surface: Bituminous
Maintenance/Ownership: Town

Bridge 8:
Tee Beam - 1928
Structure No. 200130000811062
Length: 44'
Width: 21.4'
Facility Carried: TR 01 FAS 130
Structure Type: CONCRETE T-BEAM
Features Intersected: MILL BROOK
Surface: Bituminous
Maintenance/Ownership: Town

Bridge 44:
Tee Beam - 1927
Structure No. 200130004411062
Length: 31'
Width: 31.2'
Facility Carried: TR 01 FAS 130
Structure Type: CONCRETE T-BEAM
Features Intersected: MILL BROOK
Surface: Bituminous
Maintenance/Ownership: Town

Legend

Historic Projects: Unknown; Retreatment; Resurface; Bituminous Mix; Skinny Mix; Bituminous Seal; Bituminous Concrete; Bituminous Macadam; Cold Plane and Bituminous Concrete; Concrete; Gravel; Surface Treated Gravel; Plant Mix; Reclaimed Base and Bituminous Concrete

Indicated plans available - http://vtransmap01.aot.state.vt.us/rp/dpr/DIwebstore/

Functional Class: 1 - Interstate System; 2 - Other Freeways and Expressways; 3 - Principal Arterial; 4 - Minor Arterial; 5 - Major Collector; 6 - Minor Collector

Speed Zones: SPEED LIMIT 25; 30; 35; 40; 45; 50; 55; 60; 65

Curves: (degrees) Left, Right

Grades: (percent) grade up, grade down

Road Widths (ft)

Traffic Counters: Continuous (CTC); Weigh-In-Motion (WIM); Short-Term, Scheduled; Short-Term, Unscheduled; (counter ID)

AADT (AADT)

Crash Locations

High Crash Locations (HCL's)
Sections (& Intersections)
HCL No.
1 - 100 (1 - 10); 101 - 200 (11 - 20); 201 - 300 (21 - 30); 301 - 400 (31 - 40); 401 - 800 (41 - 113)

Mileage by Functional Class By Sheet

0130	5 - Major Collector	8.490

Page Total Mileage: 8.490 mi

Mileage by Town By Sheet

DANBY - S01301106		8.49 of 8.49

Page Total Mileage: 8.49 mi

DISTRICT	TOWN	Date: 11/16/21	ROUTE
1	DANBY	1 of 1 TWN mileage: 0.0 to 8.49	Maj-0130 ETE mileage: 1.66 to 10.15

For More Information Contact - Vermont Agency of Transportation, Policy, Planning and Intermodal Development Division - Mapping Section, 1 National Life Drive, Montpelier, VT 05633-5001 Telephone: 802-828-2600.