

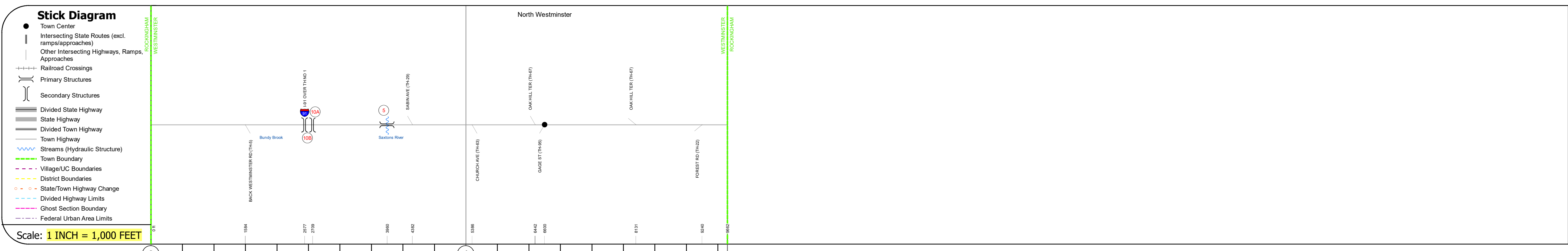
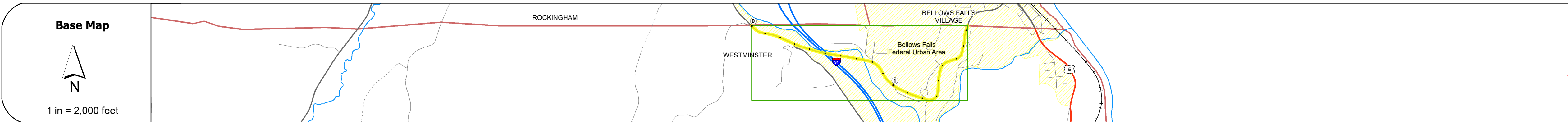
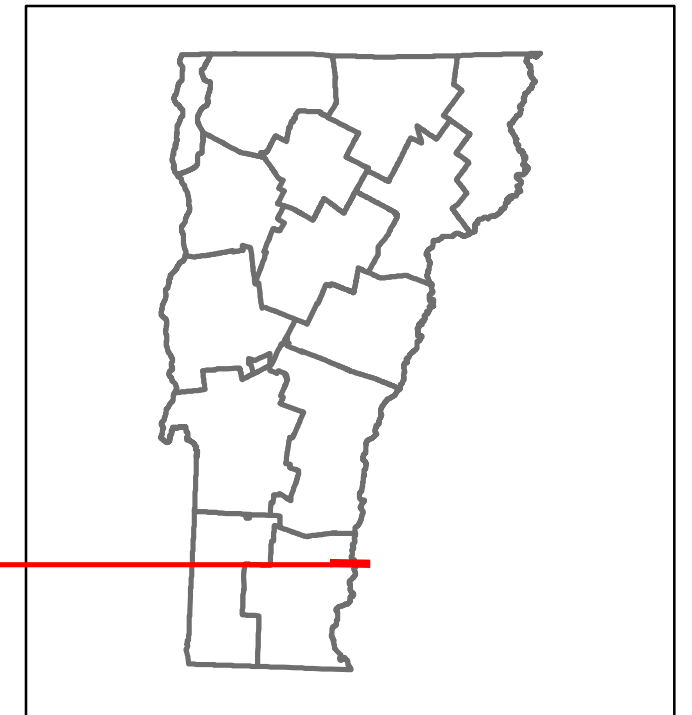


# Route Log and Progress Chart

**DRAFT**

Please Note: Errors and Omissions May Exist.  
Contact the VTrans Mapping Section with questions or concerns.

DISTRICT	TOWN	ROUTE
2	WESTMINSTER	Maj-0126



## STRUCTURE DESCRIPTIONS

**Bridge 10B:**  
Stringer/multi-beam or girder - 1963  
Structure No. 200091021N13202  
Length: 534'  
Facility Carried: 191 ML  
Structure Type: 7 SPAN ROLLED BEAM  
Features Intersected: 1 91 OVER TH NO 1

**Bridge 10A:**  
Stringer/multi-beam or girder - 1963  
Structure No. 200091021S13202  
Length: 534'  
Facility Carried: 191 ML  
Structure Type: 8 SPAN ROLLED BEAM  
Features Intersected: 1 91 OVER TH NO 1

**Bridge 5:**  
Girder and floorbeam system - 1940  
Structure No. 200126000513202  
Length: 222'  
Width: 24.5'  
Facility Carried: TR 01 FAS 126  
Structure Type: RIVETED 2 GIRDER  
Features Intersected: SAXTONS RIVER  
Surface: Bituminous  
Maintenance/Ownership: Town

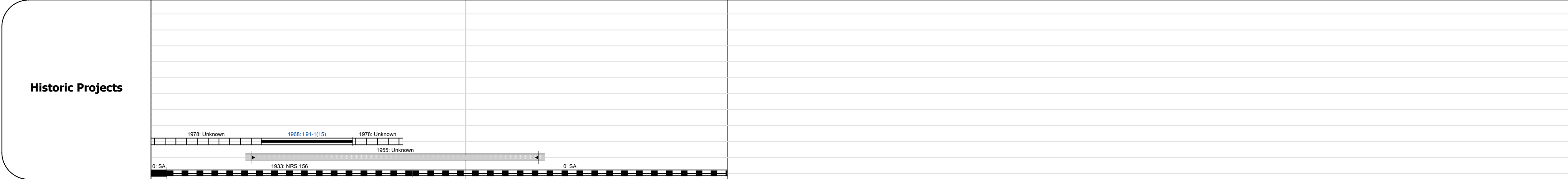
<b>Road Widths</b>	Travellane: 22	Roadway: 22	Lane Count: 30	Base: 2	Subbase: 22
--------------------	----------------	-------------	----------------	---------	-------------

<b>Curves</b>	
---------------	--

<b>Grades</b>	
---------------	--

<b>Guardrails</b>	
-------------------	--

<b>Rumblestrips</b>	
---------------------	--



<b>Maintenance Garage</b>	
---------------------------	--

<b>Speed Zone</b>	
-------------------	--

<b>Functional Class</b>	5
-------------------------	---


<b>National Highway System</b>	
--------------------------------	--

<b>Limited Access Highway</b>	
-------------------------------	--

<b>Customer Service Level</b>	
-------------------------------	--

<b>Traffic Counters</b>	X180
-------------------------	------

<b>AADT</b>	2020: 2987, 2531	2019: 3527, 2988	2018: 3600, 2700, 3000	2017: 3600, 2700, 3000	2016: 3500, 2633, 3167
-------------	------------------	------------------	------------------------	------------------------	------------------------



<b>Historic Projects</b> <ul style="list-style-type: none"> <li>Unknown</li> <li>Retreatment</li> <li>Resurface</li> <li>Bituminous Mix</li> <li>Skinny Mix</li> <li>Bituminous Seal</li> </ul>	<b>Functional Class</b> <ul style="list-style-type: none"> <li>1 - Interstate System</li> <li>2 - Other Freeways and Expressways</li> <li>3 - Principal Arterial</li> <li>4 - Minor Arterial</li> <li>5 - Major Collector</li> <li>6 - Minor Collector</li> </ul>	<b>Curves</b> <ul style="list-style-type: none"> <li>Left (clockwise)</li> <li>Right (counter-clockwise)</li> </ul>	<b>Grades</b> <ul style="list-style-type: none"> <li>up</li> <li>down</li> </ul>	<b>Traffic Counters</b> <ul style="list-style-type: none"> <li>Continuous (CTC)</li> <li>Weigh-In-Motion (WIM)</li> <li>Short-Term, Scheduled</li> <li>Short-Term, Unscheduled</li> </ul>	<b>Crash Locations</b> <ul style="list-style-type: none"> <li>High Crash Locations (HCL's)</li> <li>Sections (&amp; Intersections)</li> </ul>	<b>Mileage by Functional Class By Sheet</b> 0126 5 - Major Collector 1.830	<b>Mileage by Town By Sheet</b> WESTMINSTER - S01261320 1.83 of 1.83	<b>DISTRICT</b> 2	<b>TOWN</b> WESTMINSTER	<b>Date:</b> 11/19/21	<b>ROUTE</b> Maj-0126
<b>Legend</b> HCL No. 1-100 (1-10) 101-200 (11-20) 201-300 (21-30) 301-400 (31-40) 401-800 (41-113)						<b>Page Total Mileage: 1.830 mi</b>		<b>Page Total Mileage: 1.83 mi</b>		<b>1 of 1</b> TWN mileage: 0.0 to 1.83	<b>ETE mileage:</b> 13.49 to 15.32

For More Information Contact - Vermont Agency of Transportation, Policy, Planning and Intermodal Development Division - Mapping Section, 1 National Life Drive, Montpelier, VT 05633-5001 Telephone: 802-828-2600.