

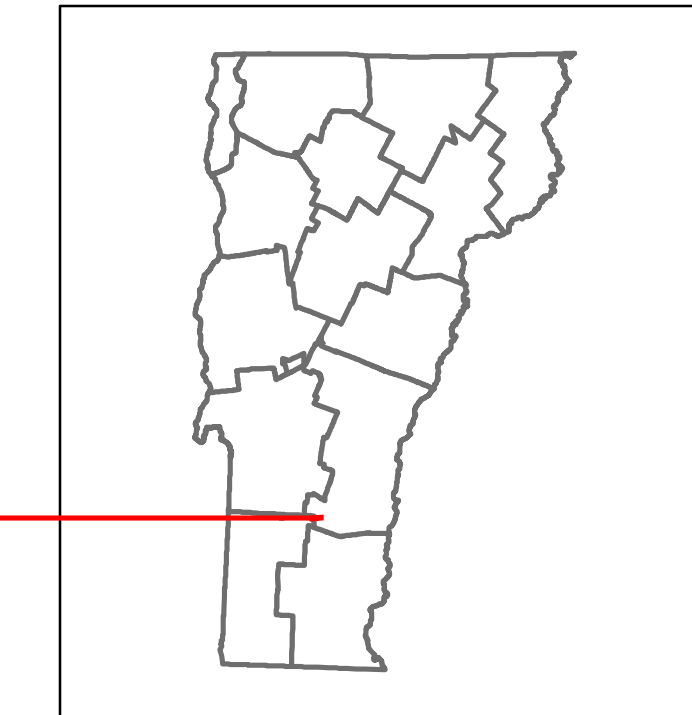


Route Log and Progress Chart

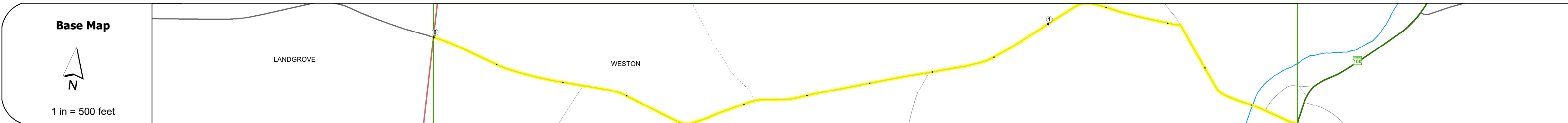
DRAFT

Please Note: Errors and Omissions May Exist.
Contact the VTrans Mapping Section with questions or concerns.

DISTRICT	TOWN	ROUTE
2	WESTON	Maj-0120



Maj-0120



STRUCTURE DESCRIPTIONS

Bridge 10:
Slab - 1976
Structure No. 200120001014212
Length: 50'
Width: 32.9'
Facility Carried: TR 04 FAS 120
Structure Type: PRESTRESS CONC SLAB
Features Intersected: WEST RIVER
Surface: Bituminous
Maintenance/Ownership: Town

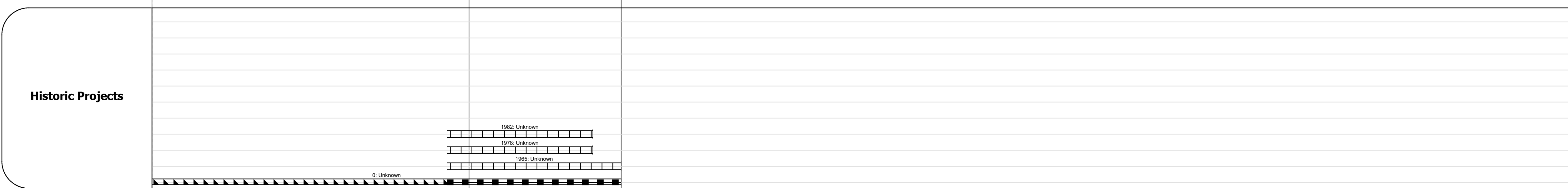
Road Widths	27	27	23	18
Roadway				
Lane Count		2		
Base				
Subbase				

Curves	
--------	--

Grades	
--------	--

Guardrails	
------------	--

Rumblestrips	
--------------	--



Maintenance Garage	
--------------------	--

Speed Zone	
------------	--

Functional Class	5
------------------	---

National Highway System	
-------------------------	--

Limited Access Highway	
------------------------	--

Customer Service Level	
------------------------	--

Traffic Counters	1084
------------------	------

AA DT	2020: 202	2019: 239	2018: 280	2017: 280	2016: 257	240	240	243
-------	-----------	-----------	-----------	-----------	-----------	-----	-----	-----

Crash Locations	(Incomplete) 2021	2020	2019	2018	2017
-----------------	-------------------	------	------	------	------

Historic Projects <ul style="list-style-type: none"> Unknown Bituminous Concrete Retreatment Resurface Bituminous Mix Skinny Mix Bituminous Seal 	Functional Class <ul style="list-style-type: none"> 1 - Interstate System 2 - Other Freeways and Expressways 3 - Principal Arterial 4 - Minor Arterial 5 - Major Collector 6 - Minor Collector 	Curves <ul style="list-style-type: none"> Left Right 	Grades <ul style="list-style-type: none"> grade up grade down 	Traffic Counters <ul style="list-style-type: none"> Continuous (CTC) Weight-In-Motion (WIM) Short-Term, Scheduled Short-Term, Unscheduled 	Crash Locations <ul style="list-style-type: none"> High Crash Locations (HCL's) 	Mileage by Functional Class By Sheet 0120 5 - Major Collector 1.480	Mileage by Town By Sheet WESTON - S01201421 1.48 of 1.48	DISTRICT 2	TOWN WESTON	Date: 11/19/21	ROUTE Maj-0120
Page Total Mileage: 1.480 mi							Page Total Mileage: 1.48 mi				
								1 of 1 TWN mileage: 0.0 to 1.48	ETE mileage: 7.42 to 8.9		

For More Information Contact - Vermont Agency of Transportation, Policy, Planning and Intermodal Development Division - Mapping Section, 1 National Life Drive, Montpelier, VT 05633-5001 Telephone: 802-828-2600.