

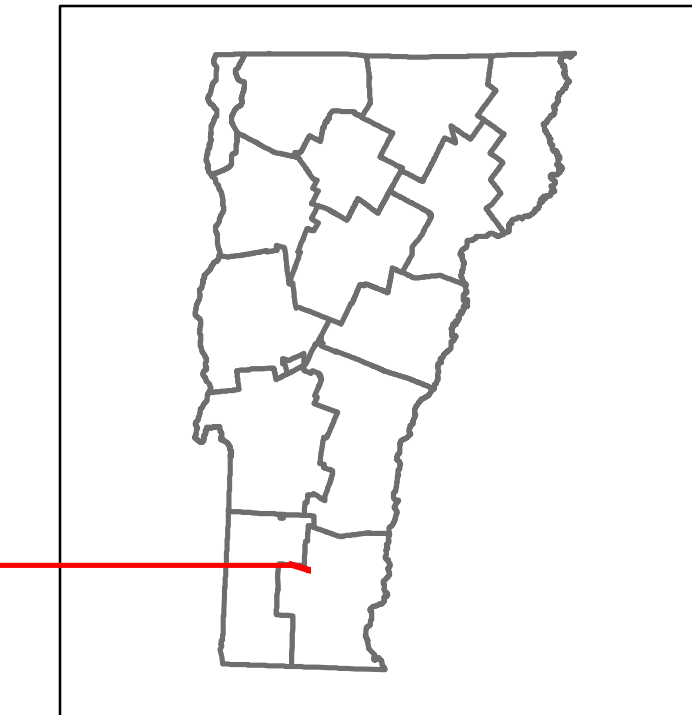


Route Log and Progress Chart

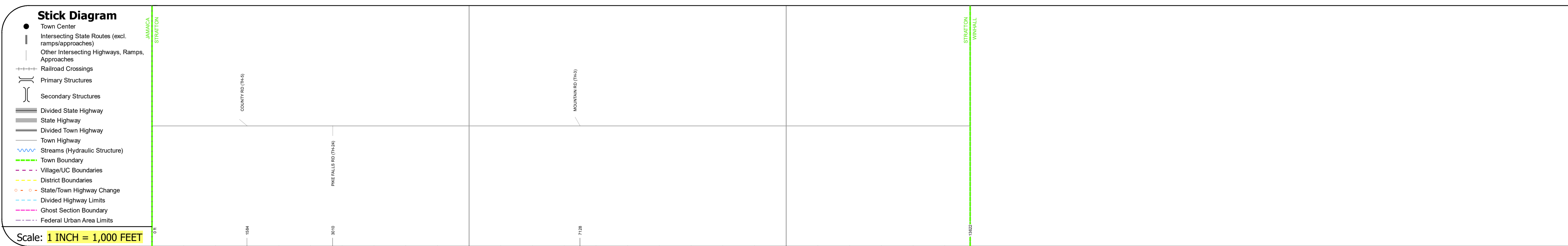
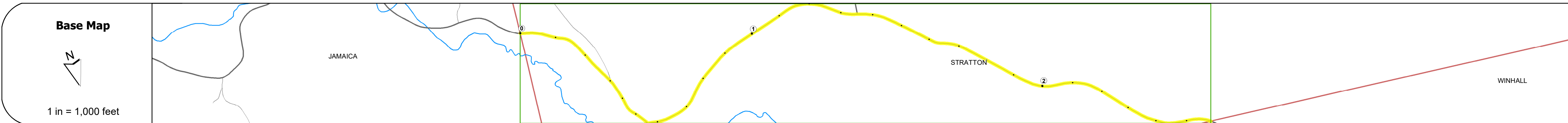
DRAFT

Please Note: Errors and Omissions May Exist.
Contact the VTrans Mapping Section with questions or concerns.

DISTRICT	TOWN	ROUTE
1	STRATTON	Maj-0118



Maj-0118



STRUCTURE DESCRIPTIONS

Road Widths	Travellane Roadway Lane Count Base Subbase	22 28 2	23
Curves			
Grades			
Guardrails			
Rumblestrips			
Historic Projects			
Maintenance Garage			
Speed Zone			
Functional Class		5	
National Highway System			
Limited Access Highway			
Customer Service Level			
Traffic Counters			
AADT	2020 2019 2018 2017 2016	145 167 170 170 1347	2834 2974 3200 3200 3200
Crash Locations	(Incomplete) 2021 2020 2019 2018 2017		

Historic Projects Unknown, Bituminous Concrete, Retreatment, Bituminous Macadam, Resurface, Cold Plane and Bituminous Concrete, Bituminous Mix, Concrete, Skiny Mix, Gravel, Surface Treated Gravel, Plant Mix, Reclaimed Base and Bituminous Concrete	Functional Class 1 - Interstate System, 2 - Other Freeways and Expressways, 3 - Principal Arterial, 4 - Minor Arterial, 5 - Major Collector, 6 - Minor Collector	Curves Left (degree), Right (degree), Grades (degrees) Left (degrees) grade up, Right (degrees) grade down	Traffic Counters Continuous (CTC), Weigh-In-Motion (WIM), Short-Term, Scheduled, Short-Term, Unscheduled (counter ID)	Crash Locations High Crash Locations (HCL's) Sections (& Intersections) HCL No. 1-100 (1-10), 101-200 (11-20), 201-300 (21-30), 301-400 (31-40), 401-800 (41-113)	Mileage by Functional Class By Sheet 0118 5 - Major Collector 2.580	Mileage by Town By Sheet STRATTON - S01181316 2.58 of 2.58	DISTRICT 1	TOWN STRATTON	Date: 11/19/21	ROUTE Maj-0118 ETE mileage: 0.0 to 2.58
Legend Speed Zones: 25, 30, 35, 40, 45, 50, 55, 60, 65						Page Total Mileage: 2.58 mi		Page Total Mileage: 2.58 mi		