

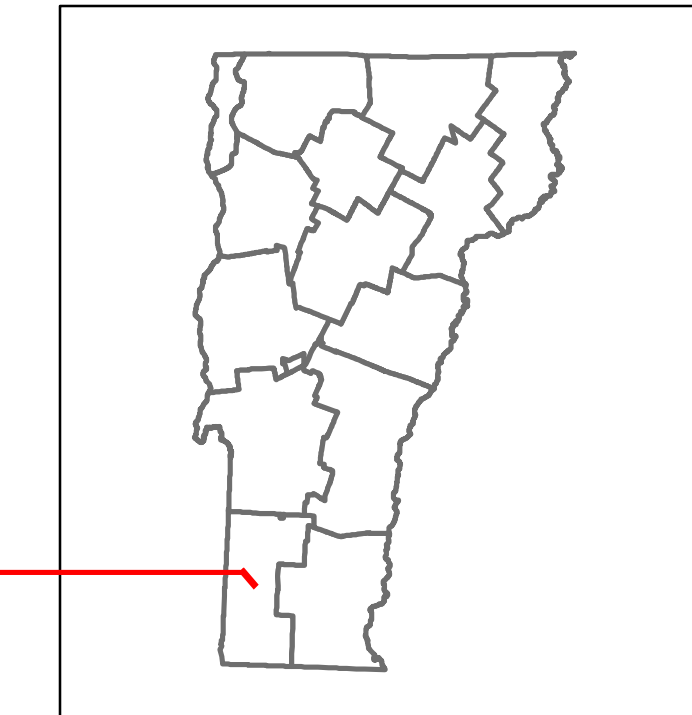


# Route Log and Progress Chart


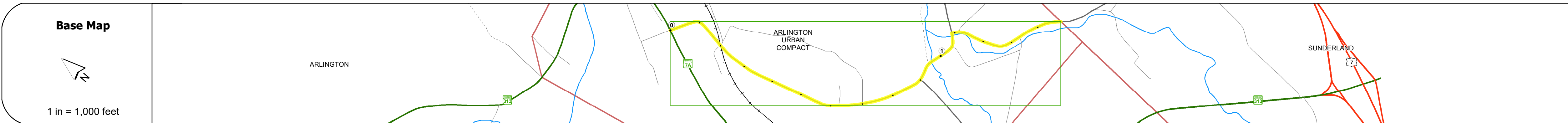
**DRAFT**

Please Note: Errors and Omissions May Exist.  
Contact the VTrans Mapping Section with questions or concerns.

DISTRICT	TOWN	ROUTE
1	ARLINGTON	Maj-0114



**Maj-0114**



### STRUCTURE DESCRIPTIONS

**Bridge 4:**  
Stringer/multi-beam or girder - 1934  
Structure No. 200114000402012  
Length: 49'  
Width: 25.0'  
Facility Carried: TR 01 FAS 114  
Structure Type: ROLLED BEAM  
Features Intersected: WARM BROOK  
Surface: Bituminous  
Maintenance/Ownership: Town

**Bridge 3:**  
Tee Beam - 1934  
Structure No. 200114000302012  
Length: 38'  
Width: 26.4'  
Facility Carried: TR 01 FAS 114  
Structure Type: CONCRETE T-BEAM  
Features Intersected: FAYVILLE BRANCH  
Surface: Bituminous  
Maintenance/Ownership: Town

Road Widths	Travellane	22
Roadway		22
Lane Count		2
Base		
Subbase		

Curves	
--------	--

Grades	
--------	--

Guardrails	
------------	--

Rumblestrips	
--------------	--



Maintenance Garage	
--------------------	--

Speed Zone	
------------	--

Functional Class	5
------------------	---

National Highway System	
-------------------------	--

Limited Access Highway	
------------------------	--

Customer Service Level	
------------------------	--

Traffic Counters	
------------------	--

AA DT	2020	1575	668
	2019	1859	789
	2018	1900	790
	2017	1900	800
	2016	2000	843

Crash Locations	(Incomplete) 2021	
	2020	
	2019	
	2018	
	2017	

<b>Historic Projects</b> <ul style="list-style-type: none"> <li>Unknown</li> <li>Retreatment</li> <li>Resurface</li> <li>Bituminous Mix</li> <li>Skinny Mix</li> <li>Bituminous Seal</li> </ul>	<b>Functional Class</b> <ul style="list-style-type: none"> <li>1 - Interstate System</li> <li>2 - Other Freeways and Expressways</li> <li>3 - Principal Arterial</li> <li>4 - Minor Arterial</li> <li>5 - Major Collector</li> <li>6 - Minor Collector</li> </ul>	<b>Curves</b> <ul style="list-style-type: none"> <li>Left</li> <li>Right</li> </ul>	<b>Grades</b> <ul style="list-style-type: none"> <li>grade up</li> <li>grade down</li> </ul>	<b>Traffic Counters</b> <ul style="list-style-type: none"> <li>Continuous (CTC)</li> <li>Weigh-In-Motion (WIM)</li> <li>Short-Term, Scheduled</li> <li>Short-Term, Unscheduled</li> </ul>	<b>Crash Locations</b> <ul style="list-style-type: none"> <li>High Crash Locations (HCL's)</li> <li>Sections (&amp; Intersections)</li> </ul>	<b>Mileage by Functional Class By Sheet</b> 0114 5 - Major Collector 1.480	<b>Mileage by Town By Sheet</b> ARLINGTON - S01140201 1.48 of 1.48	<b>DISTRICT</b> 1	<b>TOWN</b> ARLINGTON	<b>Date:</b> 11/19/21	<b>ROUTE</b> Maj-0114
<b>Legend</b> <b>Speed Zones</b> 15 20 25 30 35 40 45 50 55 60 65						<b>Page Total Mileage: 1.480 mi</b>		<b>Page Total Mileage: 1.48 mi</b>		<b>1 of 1</b> TWN mileage: 0.0 to 1.48	<b>ETE mileage:</b> 0.0 to 1.48