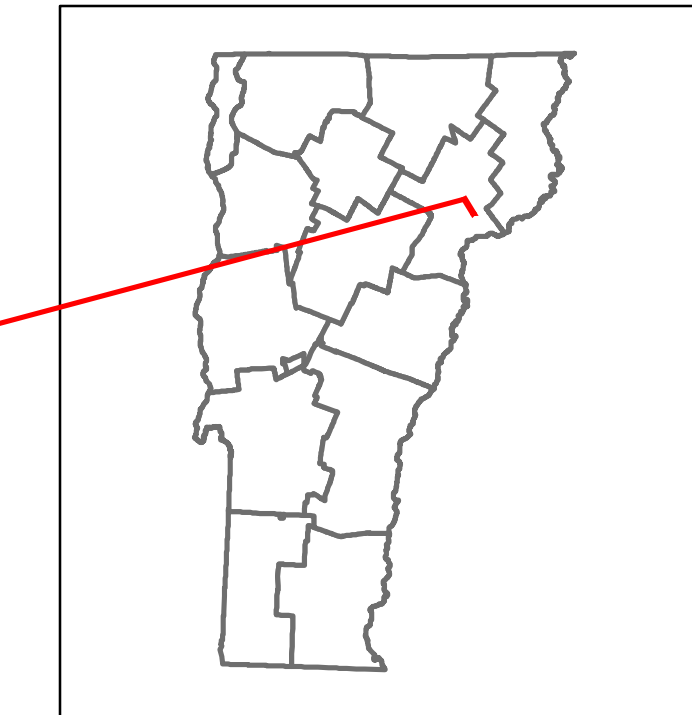

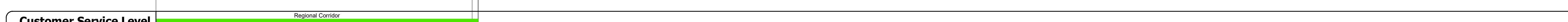










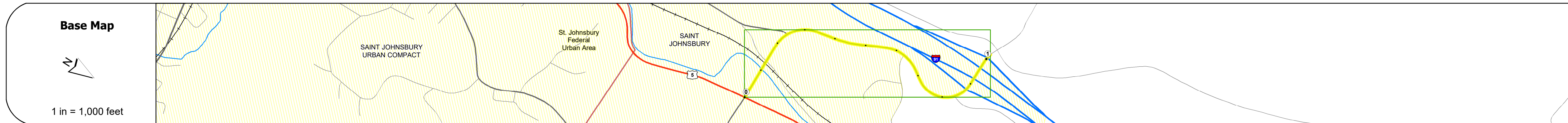



DISTRICT	TOWN	ROUTE
7	SAINT JOHNSBURY	NSH-9730



NSH-9730 St. Johnsbury State Highway



Year	Station 0+00	Station 0+50	Station 1+00	Station 1+50	Station 2+00
2020	2789	4086	2267	374	442
2019	3389	4965	2754		
2018	3400	5000			
2017	3300	4900			
2016	3300	4800			



STRUCTURE DESCRIPTIONS

Bridge 1:
Stringer/multi-beam or girder - 1986
Structure No. 200041000103112
Length: 39'1"
Width: 45'4"
Under Clearance: 22.75'
Facility Carried: VT 00973 CONN
Structure Type: 3 SP CONT WLD GIRDER
Features Intersected: CONN RIV RR TH27 PASS R
Surface: Bituminous
Maintenance/Ownership: State

Bridge 3A:
Stringer/multi-beam or girder - 1975
Structure No. 200041003A03112
Length: 110'
Width: 38'0"
Under Clearance: 18.0'
Facility Carried: VT 00973 CONN
Structure Type: WELDED PLATE GIRDER
Features Intersected: VT973 CONN. OVER I91NB
Surface: Bituminous
Maintenance/Ownership: State

Bridge 3B:
Stringer/multi-beam or girder - 1975
Structure No. 200091090S03112
Length: 82'
Facility Carried: I91 ML
Structure Type: ROLLED BEAM
Features Intersected: I91SB OVER VT973 - CONN

Historic Projects <ul style="list-style-type: none"> Unknown Retreatment Resurface Bituminous Mix Skinny Mix Bituminous Seal 	Functional Class <ul style="list-style-type: none"> 1 - Interstate System 2 - Other Freeways and Expressways 3 - Principal Arterial 4 - Minor Arterial 5 - Major Collector 6 - Minor Collector 	Curves <ul style="list-style-type: none"> Left Right 	Grades <ul style="list-style-type: none"> grade up grade down 	Traffic Counters <ul style="list-style-type: none"> Continuous (CTC) Weight-In-Motion (WIM) Short-Term, Scheduled Short-Term, Unscheduled 	Crash Locations <ul style="list-style-type: none"> High Crash Locations (HCL's) Sections (& Intersections) 	Mileage by Functional Class By Sheet 041-1 4 - Minor Arterial 1.019	Mileage by Town By Sheet SAINT JOHNSBURY - N97300311 1.019 of 1.019	DISTRICT 7	TOWN SAINT JOHNSBURY	Date: 11/19/21	ROUTE NSH-9730 ETE mileage: 0.0 to 1.019
Speed Zones 25 30 35 40 45 50 55 60 65						Page Total Mileage: 1.019 mi		Page Total Mileage: 1.019 mi			