

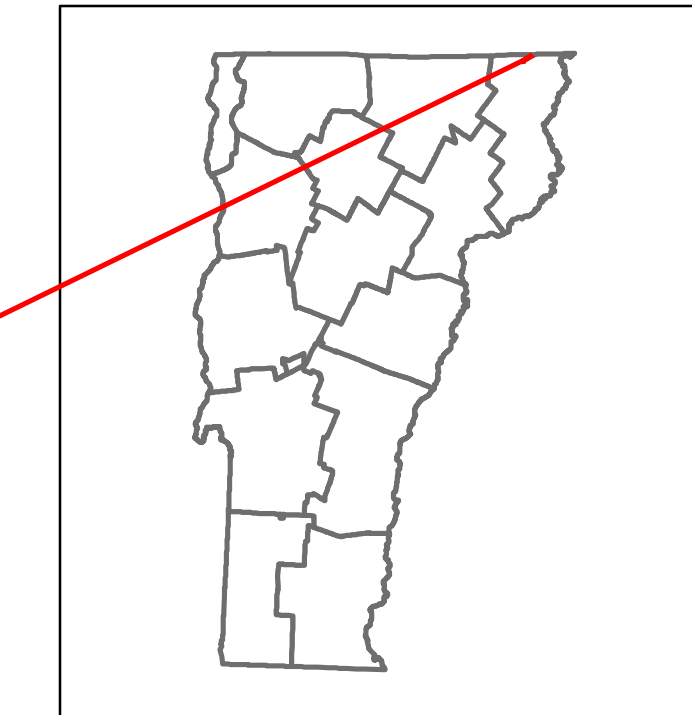


Route Log and Progress Chart










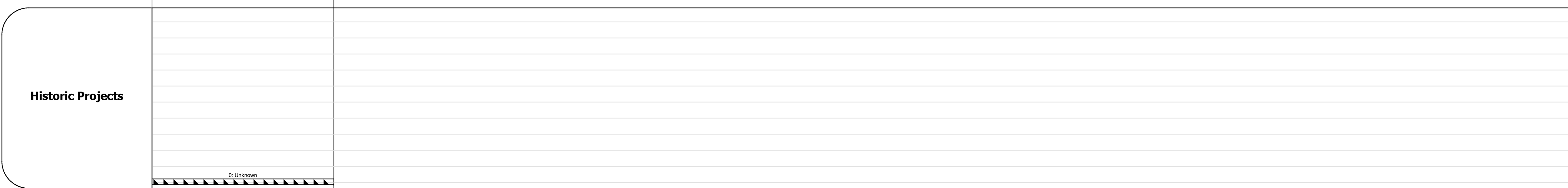
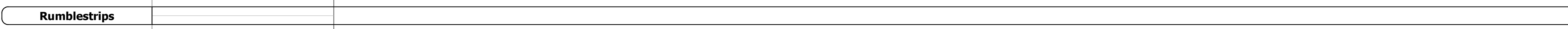




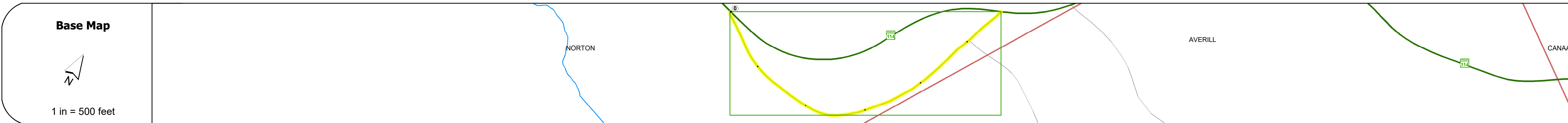
DRAFT

Please Note: Errors and Omissions May Exist.
Contact the VTrans Mapping Section with questions or concerns.

DISTRICT	TOWN	ROUTE
9	NORTON	NSH-9480



**NSH-9480
Norton
State Highway**



STRUCTURE DESCRIPTIONS

--	--

Historic Projects Unknown, Bituminous Concrete, Retreatment, Resurface, Bituminous Mix, Skiny Mix, Bituminous Seal, Surface Treated Gravel, Plant Mix, Reclaimed Base and Bituminous Concrete	Functional Class 1- Interstate System, 2- Other Freeways and Expressways, 3- Principal Arterial, 4- Minor Arterial, 5- Major Collector, 6- Minor Collector	Curves Left (degrees), Right (degrees), Grades (degrees) grade up/down	Traffic Counters Continuous (CTC), Weigh-In-Motion (WIM), Short-Term, Scheduled, Short-Term, Unscheduled	Crash Locations High Crash Locations (HCL's) Sections (& Intersections) HCL No. 1-100 (1-10), 101-200 (11-20), 201-300 (21-30), 301-400 (31-40), 401-800 (41-113)	Mileage by Functional Class By Sheet 0323 5 - Major Collector 0.573	Mileage by Town By Sheet NORTON - N94800516 0.573 of 0.573	DISTRICT 9	TOWN NORTON	Date: 11/19/21	ROUTE NSH-9480 ETE mileage: 0.0 to 0.573
					Legend 1-100 (1-10), 101-200 (11-20), 201-300 (21-30), 301-400 (31-40), 401-800 (41-113)	Page Total Mileage: 0.573 mi	Page Total Mileage: 0.573 mi	1 of 1 TWN mileage: 0.0 to 0.573		