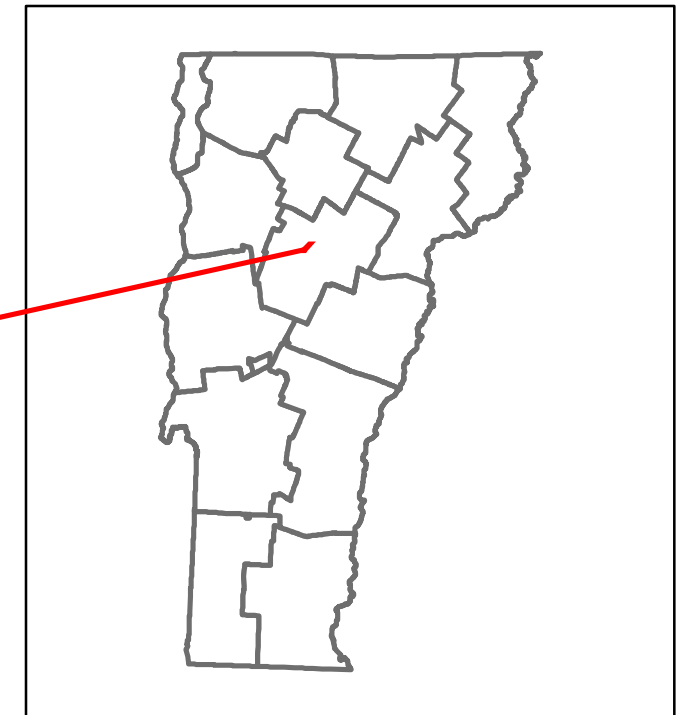

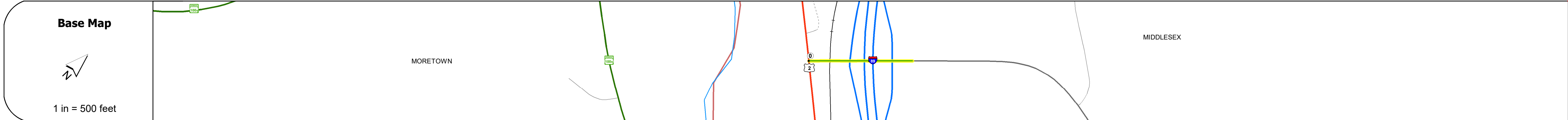


DISTRICT	TOWN	ROUTE
6	MIDDLESEX	NSH-9360



NSH-9360 Middlesex State Highway



Road Widths	Travellane: 23' - 24' Roadway: 45' - 38' Lane Count: 2 Base: 2" - 4" Crushed Stone Subbase: 4" Crushed Rock
-------------	---

Curves	
--------	--

Grades	
--------	--

Guardrails	
------------	--

Rumblestrips	
--------------	--

Historic Projects	1995: STP 0458/115 1984: RS 1284/11 1985: 189-241 C/L
-------------------	---

Maintenance Garage	
--------------------	--

Speed Zone	
------------	--

Functional Class	5
------------------	---

National Highway System	
-------------------------	--

Limited Access Highway	
------------------------	--

Customer Service Level	Local Connector
------------------------	-----------------

Traffic Counters	
------------------	--

AAADT	2020: 4188, 2645, 956 2019: 4945, 3123, 1129 2018: 5800, 3500 2017: 5300, 3200 2016: 4700, 2800
-------	---

Crash Locations	(Incomplete) 2021: 1 2020: 0 2019: 1 2018: 0 2017: 0
-----------------	--

STRUCTURE DESCRIPTIONS
<p>Bridge 1: Stringer/multi-beam or girder - 1960 Structure No. 201284000112102 Length: 84' Width: 44.0' Under Clearance: 23.58' Facility Carried: VT 00936 SPUR Structure Type: ROLLED BEAM Features Intersected: MDLSX SH OVER NEC RR Surface: Bituminous Maintenance/Ownership: State</p> <p>Bridge 2: Stringer/multi-beam or girder - 1960 Structure No. 200089045512102 Length: 109' Facility Carried: 189 ML Structure Type: 3 SPAN ROLLED BEAM Features Intersected: 189 OVER MDLSX S.H.</p> <p>Bridge 2A: Stringer/multi-beam or girder - 1960 Structure No. 200089045512102 Length: 109' Facility Carried: 189 ML Structure Type: 3 SPAN ROLLED BEAM Features Intersected: 189 OVER MDLSX S.H.</p>

Historic Projects Unknown, Retreatment, Resurface, Bituminous Mix, Bituminous Seal, Bituminous Concrete, Cold Plane and Concrete, Reclaimed Base and Bituminous Concrete, Surface Treated Gravel, Plant Mix, Reclaimed Base and Bituminous Concrete	Functional Class 1 - Interstate System, 2 - Other Freeways and Expressways, 3 - Principal Arterial, 4 - Minor Arterial, 5 - Major Collector, 6 - Minor Collector	Curves Left (degrees), Right (degrees), Grades (percent) grade up, (percent) grade down	Traffic Counters Continuous (CTC), Weigh-In-Motion (WIM), Short-Term, Scheduled, Short-Term, Unscheduled (counter ID)	Crash Locations Legend: High Crash Locations (HCL's) Sections (& Intersections) HCL No. 1-100 (1-10), 101-200 (11-20), 201-300 (21-30), 301-400 (31-40), 401-800 (41-113)	Mileage by Functional Class By Sheet 1284 5 - Major Collector 0.170	Mileage by Town By Sheet MIDDLESEX - N93601210 0.17 of 0.17	DISTRICT 6	TOWN MIDDLESEX	Date: 11/19/21	ROUTE NSH-9360 ETE mileage: 0.0 to 0.17
Page Total Mileage: 0.170 mi						Page Total Mileage: 0.17 mi				