
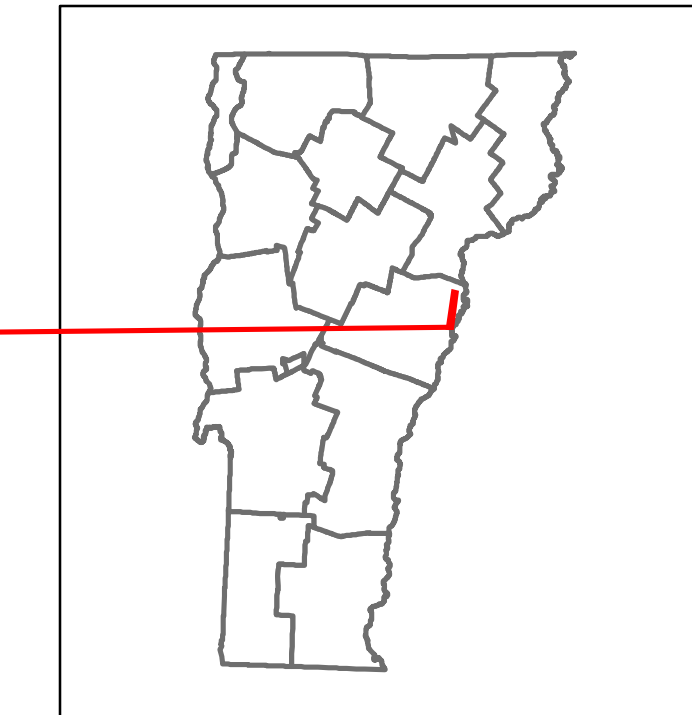
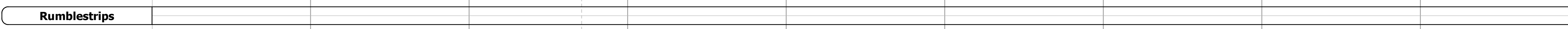

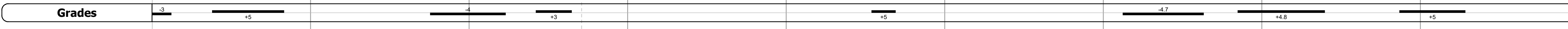


DISTRICT	TOWN	ROUTE
7	BRADFORD, NEWBURY	I-91



Road Widths	Travellane	Roadway	Lane Count	Base	Subbase

Curves	Grades	Guardrails	Rumblestrips



Historic Projects	Mileage	Description
	2005 - MI 091-2(39)	
	2010 - MI 091-2(72)	
	2010 - MI MEMB(6)	
	2010 - MI 091-2(77)	
	1990 - R(091-215)	
	2014 - IM SURF(40)	
	1977 - I(81-2)(61) STAGE 3	
	1974 - I(91-2)(11) C1	
	1974 - I(91-2)(11) C2	
	1974 - I(91-2)(20) STAGE 2	
	1974 - I(81-2)(11) C3	

Maintenance Garage	Location
	District 7 - DMF Maintenance Bradford Garage

Speed Zone	Value

Functional Class	Value
	1

National Highway System	Value
	NHS - Interstate

Limited Access Highway	Value
	Full

Customer Service Level	Value
	Interstate Or Divided Highway

Traffic Counters	Location
	N004

Year	ADT
2020	2277
2019	3036
2018	5600
2017	5800
2016	6100

Year	Crash Locations
(Incomplete) 2021	
2020	
2019	
2018	
2017	

STRUCTURE DESCRIPTIONS

Bridge 61-2:
Culvert - 1972
Structure No. 30009161-209011
Length: 7'
Under Clearance: 8.0'
Facility Carried: I91
Structure Type: CGMPP
Features Intersected: BROOK
Maintenance: State

Bridge 62N:
Stringer/multi-beam or girder - 1973
Structure No. 200901D62N09011
Length: 132'
Facility Carried: TR 03
Structure Type: WELDED PLATE GIRDER
Features Intersected: 1.91 UNDER TH NO 3

Bridge 62-1:
Culvert - 1972
Structure No. 30009162-109011
Length: 17'
Under Clearance: 8.0'
Facility Carried: I91
Structure Type: RC BOX
Features Intersected: ROARING BROOK
Maintenance: State

Bridge 62-3N:
Culvert - 1974
Structure No. 300091623N09071
Length: 10'
Under Clearance: 10.0'
Facility Carried: I91
Structure Type: CGMPP STEEL SLEEVED
Features Intersected: HALLS BROOK
Maintenance: State

Bridge 63N:
Stringer/multi-beam or girder - 1973
Structure No. 200091063N09072
Length: 105'
Width: 39.5'
Under Clearance: 14.17'
Facility Carried: I91 ML
Structure Type: WELDED PLATE GIRDER
Features Intersected: 1.91 OVER TH NO 1
Surface: Bituminous
Maintenance/Ownership: State

Bridge 63-1N:
Culvert - 1973
Structure No. 300091631N09071
Length: 18'
Under Clearance: 12.0'
Facility Carried: I91
Structure Type: CGMPPA
Features Intersected: PEACH BROOK
Maintenance: State

Bridge 64N:
Stringer/multi-beam or girder - 1973
Structure No. 200091064N09072
Length: 98'
Width: 36.6'
Under Clearance: 14.83'
Facility Carried: I91 ML
Structure Type: WELDED PLATE GIRDER
Features Intersected: 1.91 OVER TH NO 4
Surface: Bituminous
Maintenance/Ownership: State

Historic Projects <ul style="list-style-type: none"> Unknown Retreatment Resurface Bituminous Mix Skippy Mix Bituminous Seal 	Functional Class <ul style="list-style-type: none"> 1 - Interstate System 2 - Other 3 - Principal Arterial 4 - Minor Arterial 5 - Major Collector 6 - Minor Collector 	Curves <ul style="list-style-type: none"> Left (degrees) Right 	Grades <ul style="list-style-type: none"> Special grade up grade down 	Traffic Counters <ul style="list-style-type: none"> Continuous (CTC) Weigh-In-Motion (WIM) Short-Term, Scheduled Short-Term, Unscheduled 	Crash Locations <ul style="list-style-type: none"> High Crash Locations (HCL's) Sections (& Intersections) 	Mileage by Functional Class By Sheet 91-2 1 - Interstate 9.000	Mileage by Town By Sheet ETE - I091-0000 9.0 of 177.432	DISTRICT 7	TOWN BRADFORD, NEWBURY	Date: 11/22/21	ROUTE I-91 ETE mileage: 99.0 to 108.0
----------------------------------------------------------------------------------------------------------------------------------------------------------------------------------------------------	---------------------------------------------------------------------------------------------------------------------------------------------------------------------------------------------------------------------------------------------	--------------------------------------------------------------------------------------------------	------------------------------------------------------------------------------------------------------------------	----------------------------------------------------------------------------------------------------------------------------------------------------------------------------------------------	--------------------------------------------------------------------------------------------------------------------------------------------------	--------------------------------------------------------------------------	-------------------------------------------------------------------	----------------------	----------------------------------	-----------------------	----------------------------------------------------