

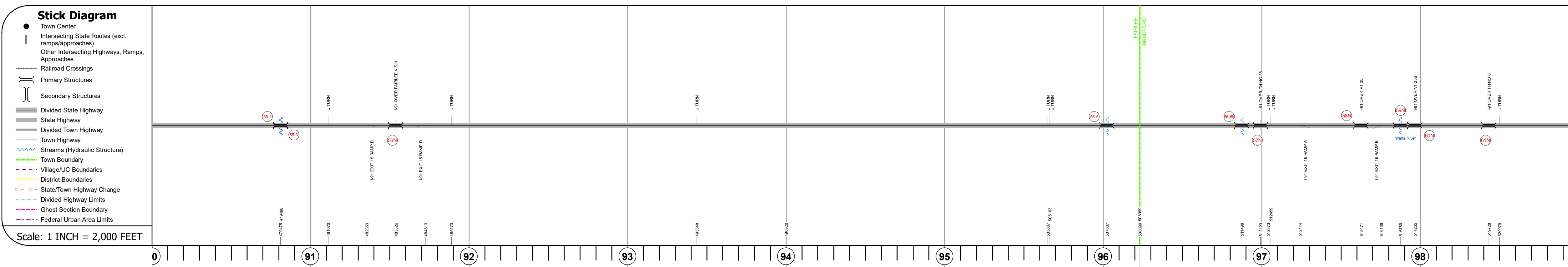
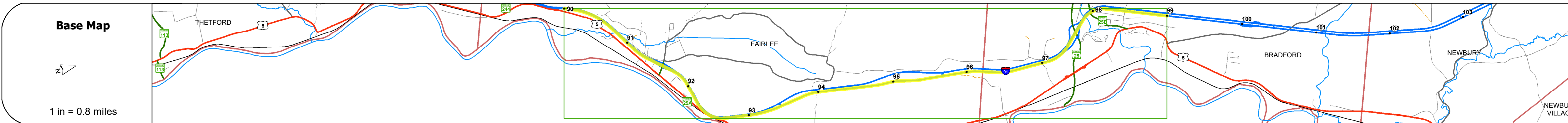
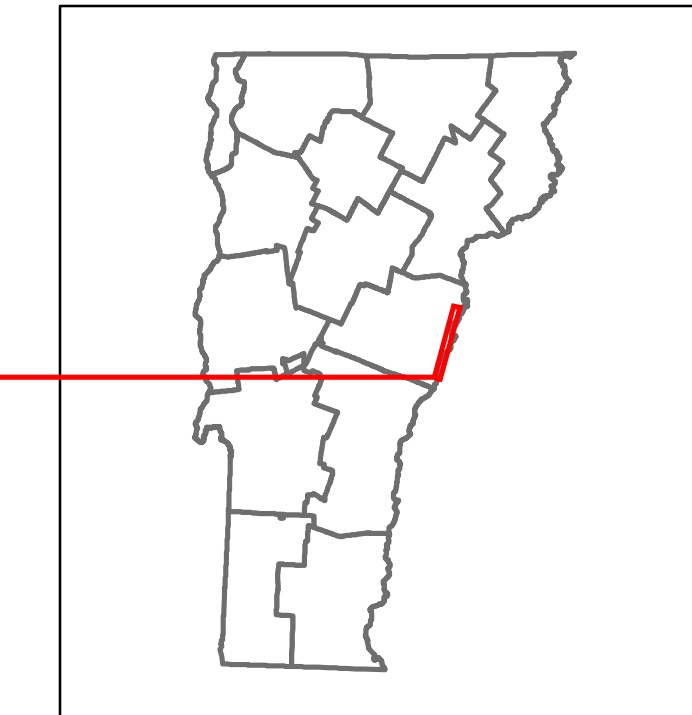


Route Log and Progress Chart

DRAFT

Please Note: Errors and Omissions May Exist.
Contact the VTrans Mapping Section with questions or concerns.

DISTRICT	TOWN	ROUTE
7	BRADFORD, FAIRLEE	I-91



STRUCTURE DESCRIPTIONS

Bridge 55-2:
Culvert - 1971
Structure No. 30009155-209061
Length: 7'
Under Clearance: 7.0'
Facility Carried: I91
Structure Type: CGMPP
Features Intersected: LAKE MOREY OUTLET
Maintenance: State

Bridge 55-3:
Culvert - 1971
Structure No. 30009155-309061
Length: 7'
Under Clearance: 7.0'
Facility Carried: I91
Structure Type: CGMPP
Features Intersected: BROOK
Maintenance: State

Bridge 56-N:
Stringer/multi-beam or girder - 1971
Structure No. 200091056N09062
Length: 99'
Width: 39.4'
Under Clearance: 14.42'
Facility Carried: I91 ML
Structure Type: ROLLED BEAM
Features Intersected: I 91 OVER FAIRLEE V.S.H.
Surface: Bituminous
Maintenance/Ownership: State

Unknown 56-5:
Unknown
Structure No. 30009156-509061
Structure Type: Unknown
Features Intersected: BROOK
Maintenance/Ownership: State

Bridge 56-6N:
Culvert - 1972
Structure No. 300091566N09011
Length: 6'
Under Clearance: 6.0'
Facility Carried: I91
Structure Type: ACCGMP
Features Intersected: BROOK
Maintenance: State

Bridge 57N:
Culvert - 1971
Structure No. 200091057N09012
Length: 25'
Under Clearance: 14.0'
Facility Carried: I91 ML
Structure Type: RC BOX
Features Intersected: I 91 OVER TH NO 38
Maintenance/Ownership: State

Bridge 58N:
Stringer/multi-beam or girder - 1971
Structure No. 200091058N09012
Length: 225'
Width: 39.0'
Under Clearance: 17.42'
Facility Carried: I91 ML
Structure Type: 3 SP CONT WLD GIRDER
Features Intersected: I91 OVER VT 25
Surface: Bituminous
Maintenance/Ownership: State

Bridge 59N:
Stringer/multi-beam or girder - 1973
Structure No. 200091059N09012
Length: 251'
Width: 39.5'
Facility Carried: I91 ML
Structure Type: 2 SP WELD PLT GIRDER
Features Intersected: WAITS RIVER
Surface: Bituminous
Maintenance/Ownership: State

Bridge 60N:
Stringer/multi-beam or girder - 1973
Structure No. 200091060N09012
Length: 136'
Width: 39.5'
Under Clearance: 14.42'
Facility Carried: I91 ML
Structure Type: WELDED PLATE GIRDER
Features Intersected: I91 OVER VT 25B
Surface: Bituminous
Maintenance/Ownership: State

Bridge 61N:
Stringer/multi-beam or girder - 1973
Structure No. 200091061N09012
Length: 150'
Width: 39.0'
Under Clearance: 25.25'
Facility Carried: I91 ML
Structure Type: WELDED PLATE GIRDER
Features Intersected: I91 OVER TH NO 6
Surface: Bituminous
Maintenance/Ownership: State

Road Widths	Travellane	24						
Roadway	40							
Lane Count	2							
Base	24" Crushed Rock							
Subbase	Two 2 1/2" Plant Mix Base Courses							
Curves		3.3						
Grades	-3.6	+3	+5	+3.7	-5	+4.2	+3.5	-3
Guardrails								
Rumblestrips								
Historic Projects	1999: IM 091-2(10)	2010: IM 091-2(72)	2005: IM 091-2(39)					
	2012: IM SURF(19)							
	1976: I 91-2(57)							
	2015: IM SURF(48)							
	1973: I 91-2(45) STAGE 3							
	1971: I 91-2(24)							
Maintenance Garage	District 4 - DMF Maintenance Thetford Garage				District 7 - DMF Maintenance Bradford Garage			
Speed Zone								
Functional Class	1 - Interstate							
National Highway System	NHS - Interstate							
Limited Access Highway	Full							
Customer Service Level	Interstate Or Divided Highway							
Traffic Counters								
		NO01					NO02	
AADT	2020	2839	2756	3436	1512	2277		
	2019	5166	3675	4214	2016	3036		
	2018	10200		8300		5600		
	2017	10000		8200		5800		
	2016	9700		8000		6100		
Crash Locations	(Incomplete) 2021							
	2020							
	2019							
	2018							
	2017							

Historic Projects <ul style="list-style-type: none"> Unknown Retreatment Resurface Bituminous Mix Skinny Mix Bituminous Seal 	Functional Class <ul style="list-style-type: none"> 1 - Interstate System 2 - Other Freeways and Expressways 3 - Principal Arterial 4 - Minor Arterial 5 - Major Collector 6 - Minor Collector 	Curves <ul style="list-style-type: none"> Left Right 	Grades <ul style="list-style-type: none"> grade up grade down 	Traffic Counters <ul style="list-style-type: none"> Continuous (CTC) Weight-In-Motion (WIM) Short-Term, Scheduled Short-Term, Unscheduled 	Crash Locations <ul style="list-style-type: none"> High Crash Locations (HCL's) HCL No. 1-100 (1-10) HCL No. 101-200 (11-20) HCL No. 201-300 (21-30) HCL No. 301-400 (31-40) HCL No. 401-800 (41-113) 	Mileage by Functional Class By Sheet 91-2 1 - Interstate 9.000	Mileage by Town By Sheet ETE - I091-0000 9.0 of 177.432	DISTRICT 7	TOWN BRADFORD, FAIRLEE	Date: 11/22/21	ROUTE I-91 ETE mileage: 90.0 to 99.0	
Legend Speed Zones 15 20 25 30 35 40 45 50 55 60 65							Page Total Mileage: 9.000 mi		Page Total Mileage: 9.0 mi			

For More Information Contact - Vermont Agency of Transportation, Policy, Planning and Intermodal Development Division - Mapping Section, 1 National Life Drive, Montpelier, VT 05633-5001 Telephone: 802-828-2600.