
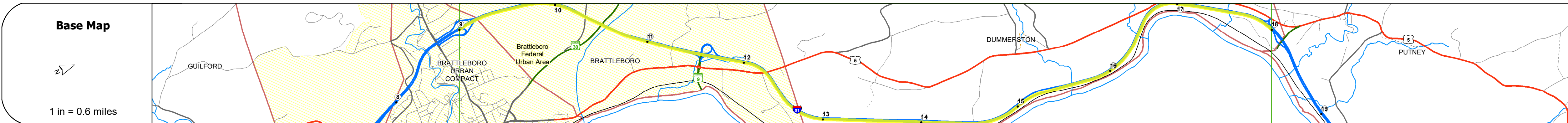
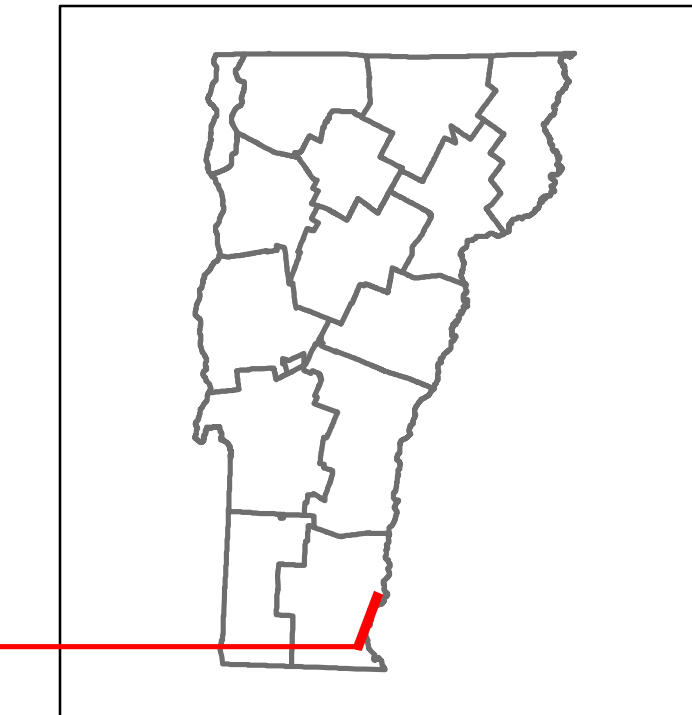


DISTRICT	TOWN	ROUTE
2	BRATTLEBORO, DUMMERSTON	I-91




Travellane	24
Roadway Lane Count	40
Base	2
Subbase	Two 4" Cr. Stone Base Courses 24" Crushed Rock

Curves	3
Grades	+3.5, -5, +2.5, 4, +5, -3.7, -3.3, 3, +3, +3.9, -3.4, +2.7

Guardrails	
------------	--

Rumblestrips	
--------------	--



Maintenance Garage	District 2 - DMF Maintenance Dummerston Garage
--------------------	--

Speed Zone	
------------	--

Functional Class	1
------------------	---

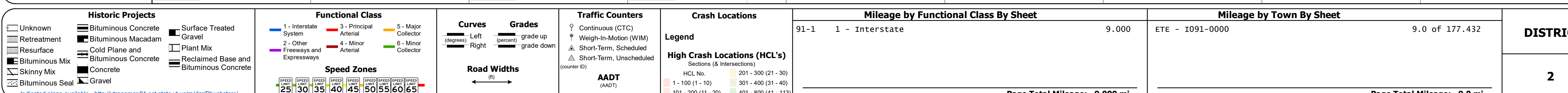
National Highway System	NHS - Interstate
-------------------------	------------------

Limited Access Highway	Full
------------------------	------

Customer Service Level	Interstate Or Divided Highway
------------------------	-------------------------------

Traffic Counters	3072
------------------	------

AAADT	2020: 6383, 9540, 4477, 6360, 6360, 40 2019: 8510, 12147, 5969, 8480, 8480, 118 2018: 8400, 24200, 16600, 16600, 118 2017: 8200, 23500, 16400, 16400, 120 2016: 19000, 22900, 16200, 16200, 121
-------	---



STRUCTURE DESCRIPTIONS

<p>Bridge 8: Tee Beam - 2017 Structure No. 200091000813022 Length: 88' Width: 101.0' Under Clearance: 15.17' Facility Carried: 191 ML Structure Type: NEXT BEAM Features Intersected: 191 OVER TH NO 5 Maintenance/Ownership: State</p>	<p>Bridge 1210: Culvert - 1961 Structure No. 300091121013051 Length: 8' Under Clearance: 6.0' Facility Carried: 191 Structure Type: RC BOX Features Intersected: BROOK Maintenance: State</p>
<p>Bridge 9: Segmental box girder - 2017 Structure No. 200091000913022 Length: 1036' Width: 101.0' Under Clearance: 62.0' Facility Carried: 191 ML Structure Type: CONCRETE BOX GIRDER Features Intersected: 191 OVER VT 30 WESTR Maintenance/Ownership: State</p>	<p>Bridge 10: Stringer/multi-beam or girder - 1960 Structure No. 2013020D1013021 Length: 226' Facility Carried: TR 36 Structure Type: 4 SPAN ROLLED BEAM Features Intersected: 191 UNDER TH NO 36</p>
<p>Bridge 10-1: Culvert - 1960 Structure No. 30009110-113021 Length: 11' Under Clearance: 8.0' Facility Carried: 191 Structure Type: CGMPPA Features Intersected: BROOK Maintenance: State</p>	<p>Bridge 11N: Stringer/multi-beam or girder - 1960 Structure No. 200091011N13022 Length: 142' Width: 42.0' Under Clearance: 14.08' Facility Carried: 191 ML Structure Type: 3 SPAN ROLLED BEAM Features Intersected: 191 OVER BRATT.SH Surface: Bituminous Maintenance/Ownership: State</p>
<p>Bridge 11-1: Culvert - 1960 Structure No. 30009111-113021 Length: 7' Under Clearance: 5.5' Facility Carried: 191 Structure Type: CGMPPA Features Intersected: DRAINAGE DITCH Maintenance: State</p>	<p>Bridge 11-2: Culvert - 1961 Structure No. 20009111-213022 Length: 20' Facility Carried: 191 ML Structure Type: RC BOX Features Intersected: BROOK Maintenance/Ownership: State</p>
<p>Bridge 12: Stringer/multi-beam or girder - 1961 Structure No. 200113010B13022 Length: 285' Facility Carried: US 05 ML Structure Type: 4 SPAN ROLLED BEAM Features Intersected: 191 UNDER US 5</p>	<p>Bridge 12-4: Culvert - 1961 Structure No. 30009112-413051 Length: 14' Under Clearance: 12.0' Facility Carried: 191 Structure Type: RC BOX Features Intersected: LAND ACCESS ROAD Maintenance: State</p>
<p>Bridge 12-6: Culvert - 1961 Structure No. 20009112-613052 Length: 20' Facility Carried: 191 ML Structure Type: TWIN CELL RC BOX Features Intersected: SALMON BROOK Maintenance/Ownership: State</p>	<p>Bridge 12-9: Culvert - 1961 Structure No. 20009112-913052 Length: 20' Facility Carried: 191 ML Structure Type: TWIN CELL RC BOX Features Intersected: CANOE BROOK Maintenance/Ownership: State</p>

<p>Historic Projects</p> <ul style="list-style-type: none"> Unknown Retreatment Resurface Bituminous Mix Skippy Mix Bituminous Seal 	<p>Functional Class</p> <ul style="list-style-type: none"> 1 - Interstate System 2 - Other Freeways and Expressways 3 - Principal Arterial 4 - Minor Arterial 5 - Major Collector 6 - Minor Collector 	<p>Curves</p> <ul style="list-style-type: none"> Left (degrees) Right (degrees) 	<p>Grades</p> <ul style="list-style-type: none"> Up (percent) grade up Down (percent) grade down 	<p>Traffic Counters</p> <ul style="list-style-type: none"> Continuous (CTC) Weight-In-Motion (WIM) Short-Term, Scheduled Short-Term, Unscheduled 	<p>Crash Locations</p> <p>High Crash Locations (HCL's) Sections (& Intersections)</p> <ul style="list-style-type: none"> 1 - 100 (1 - 10) 101 - 200 (11 - 20) 201 - 300 (21 - 30) 301 - 400 (31 - 40) 401 - 800 (41 - 113) 	<p>Mileage by Functional Class By Sheet</p> <p>91-1 1 - Interstate 9.000</p>	<p>Mileage by Town By Sheet</p> <p>ETE - I091-0000 9.0 of 177.432</p>	<p>DISTRICT</p> <p>2</p>	<p>TOWN</p> <p>BRATTLEBORO, DUMMERSTON</p>	<p>Date: 11/22/21</p>	<p>ROUTE</p> <p>I-91</p> <p>ETE mileage: 9.0 to 18.0</p>
--	--	--	---	---	--	---	--	---------------------------------	---	------------------------------	---