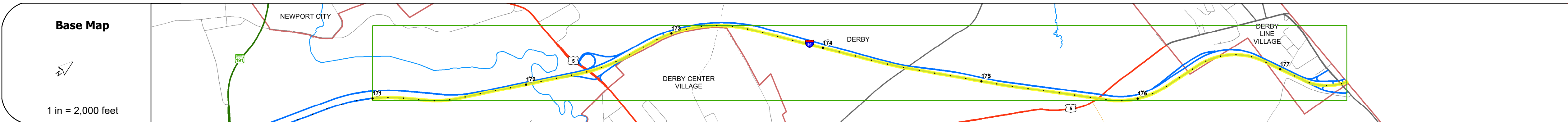
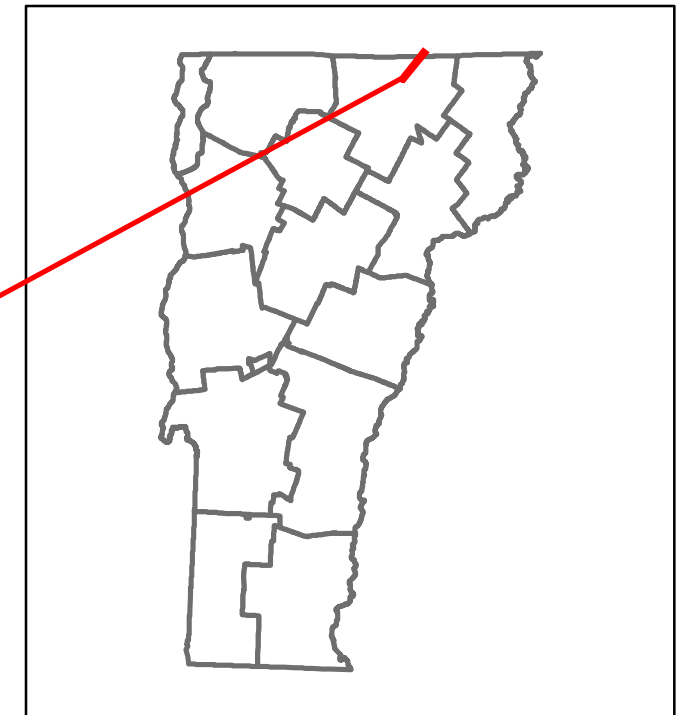



DISTRICT	TOWN	ROUTE
9	DERBY	I-91



Travellane	24
Roadway	40
Lane Count	2
Base	Two 2 1/2" Plant Mix Base Courses
Subbase	24" Crushed Rock

Curves	5.3
Grades	+3, -3.6, +4.4, -3.6, +4.8, +4.6
Guardrails	Standard guardrail symbols
Rumblestrips	Standard rumblestrip symbols



Maintenance Garage	District 9 - DMF Maintenance Derby Garage
--------------------	---

Speed Zone	20
------------	----


Functional Class	1
------------------	---

National Highway System	NHS - Interstate
-------------------------	------------------

Limited Access Highway	Full
------------------------	------

Customer Service Level	Interstate Or Divided Highway
------------------------	-------------------------------

Traffic Counters	P213, P262
ADT	2020: 2159, 692, 1047; 2019: 2879, 923, 1590; 2018: 5700, 3200, 2700; 2017: 5300, 3200, 2700; 2016: 5000, 3100, 2800



STRUCTURE DESCRIPTIONS

- Bridge 110N:** Stringer/multi-beam or girder - 1970
Structure No. 200091110N10072
Length: 303'
Width: 38'2"
Facility Carried: 191 ML
Structure Type: 3 SPAN CONT GIRDER
Features Intersected: CLYDE RIVER
Surface: Bituminous
Maintenance/Ownership: State
- Bridge 111:** Stringer/multi-beam or girder - 1970
Structure No. 200034017810072
Length: 331'
Facility Carried: US 05 ML
Structure Type: 4 SP CONT ROLLED BM
Features Intersected: 191 UNDER US 5
- Bridge 111-1:** Culvert - 1963
Structure No. 300091111110071
Length: 7'
Under Clearance: 7.5'
Facility Carried: I91
Structure Type: CGMPP ALUM SLEEVED
Features Intersected: BROOK
Maintenance: State
- Bridge 112:** Stringer/multi-beam or girder - 1962
Structure No. 200319004A10072
Length: 344'
Facility Carried: TR 03 ML
Structure Type: 5 SPAN ROLLED BEAM
Features Intersected: 191 UNDER TH NO 3
- Bridge 112-2:** Culvert - 1962
Structure No. 30009112210071
Length: 8'
Under Clearance: 8.5'
Facility Carried: I91
Structure Type: CGMPP
Features Intersected: BROOK
Maintenance: State
- Bridge 113N:** Stringer/multi-beam or girder - 1962
Structure No. 200091113N10072
Length: 214'
Width: 42'0"
Under Clearance: 15.67'
Facility Carried: 191 ML
Structure Type: 3 SPAN ROLLED BEAM
Features Intersected: 191 OVER US 5
Surface: Bituminous
Maintenance/Ownership: State
- Bridge 1131N:** Culvert - 1962
Structure No. 300091H13N10071
Length: 7'
Under Clearance: 7.5'
Facility Carried: I91
Structure Type: CGMPP
Features Intersected: BROOK
Maintenance: State
- Bridge 114:** Stringer/multi-beam or girder - 1962
Structure No. 20031800110072
Length: 318'
Facility Carried: US 05 CONN
Structure Type: 4 SPAN WELDED GIRDER
Features Intersected: 191 UNDER US 5 CONN

Historic Projects <ul style="list-style-type: none"> Unknown Retreatment Resurface Bituminous Mix Skinny Mix Bituminous Seal 	Functional Class <ul style="list-style-type: none"> 1 - Interstate System 2 - Other Freeways and Expressways 3 - Principal Arterial 4 - Minor Arterial 5 - Major Collector 6 - Minor Collector 	Curves <ul style="list-style-type: none"> Left (degrees) Right (degrees) 	Grades <ul style="list-style-type: none"> Special grade up Special grade down 	Traffic Counters <ul style="list-style-type: none"> Continuous (CTC) Weight-In-Motion (WIM) Short-Term, Scheduled Short-Term, Unscheduled 	Crash Locations <ul style="list-style-type: none"> High Crash Locations (HCL's) Sections (& Intersections) 1 - 100 (1 - 10) 101 - 200 (11 - 20) 201 - 300 (21 - 30) 301 - 400 (31 - 40) 401 - 800 (41 - 113) 	Mileage by Functional Class By Sheet 91-3 1 - Interstate 6.432	Mileage by Town By Sheet ETE - I091-0000 6.432 of 177.432	DISTRICT 9	TOWN DERBY	Date: 11/22/21 20 of 20 TWN mileage: 171.0 to 177.432	ROUTE I-91 ETE mileage: 171.0 to 177.432
--	--	--	---	---	--	--	---	----------------------	----------------------	--	--