

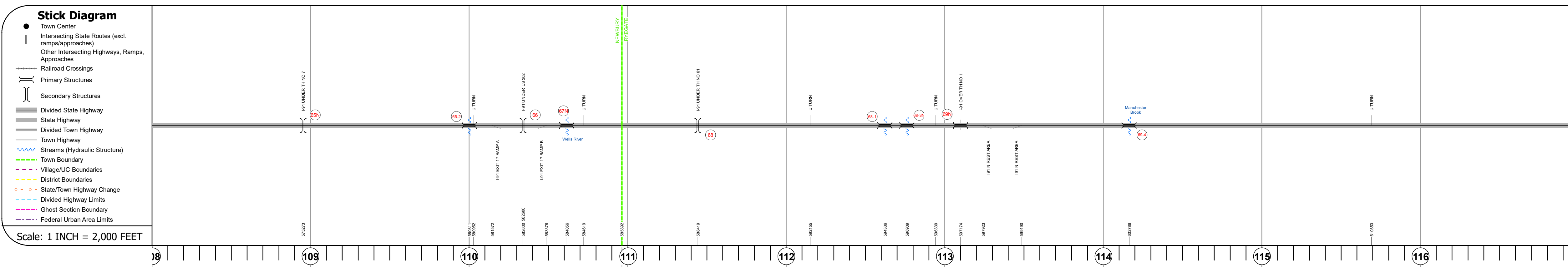
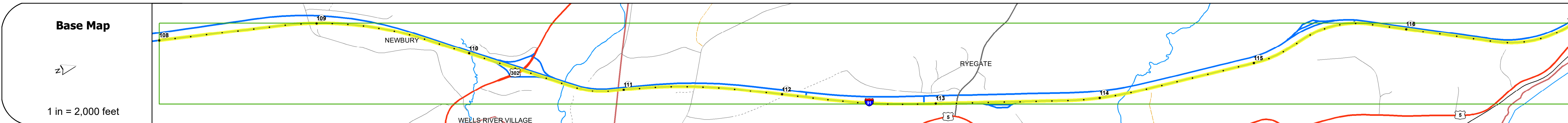
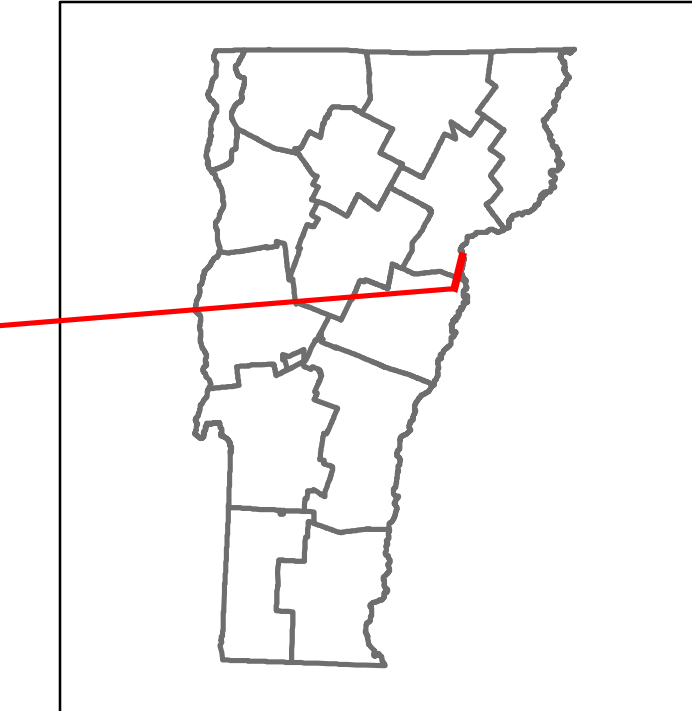


Route Log and Progress Chart

DRAFT

Please Note: Errors and Omissions May Exist. Contact the VTTrans Mapping Section with questions or concerns.

DISTRICT	TOWN	ROUTE
7	RYEGATE, NEWBURY	I-91



Travellane	Roadway	Lane Count	Base	Subbase
		24		
		40		
		2		
		Two 7 1/2" Plant Mix Base Courses		
		24" Crushed Stone		

Curves

Grades
-5
-4
+5
-5
+3.38
-3.8
+2.2
-2.4
+3.47 +3.48

Guardrails

Rumblestrips

Historic Projects
2010: IM 091-2(72)
2010: IM MEMB(16)
2010: IM MEMB(16)
2013: IM 091-2(78)
1993: IS MEMB(1)
1986: IR 091-2(3)
1977: 191-2(81) STAGE 3
1974: 191-2(151) C3
2007: IM 091-2(60)
1974: 191-2(26) STAGE 2
1974: 191-2(49)
1982: 191-2(65) STAGE 3
1976: 191-2(53) C3

Maintenance Garage
District 7 - DMF Maintenance Bradford Garage
District 7 - DMF Maintenance Newbury Garage

Speed Zone

Functional Class
1

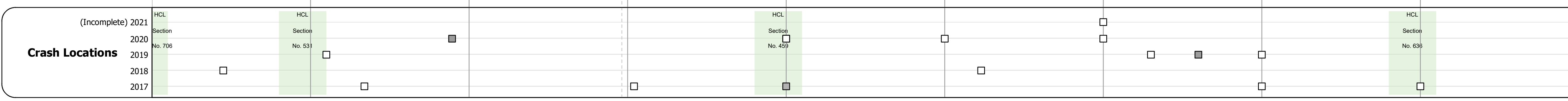
National Highway System
NHS - Interstate

Limited Access Highway
Full

Customer Service Level
Interstate Or Divided Highway

Traffic Counters
▲ C009

AAADT	2020	2019	2018	2017	2016
1	2277	3036	5600	5800	5300
2	1475	1967			
3					
4					
5					
6					
7					
8					
9					
10					
11					
12					
13					
14					
15					
16					
17					
18					
19					
20					
21					
22					
23					
24					
25					
26					
27					
28					
29					
30					
31					
32					
33					
34					
35					
36					
37					
38					
39					
40					
41					
42					
43					
44					
45					
46					
47					
48					
49					
50					
51					
52					
53					
54					
55					
56					
57					
58					
59					
60					
61					
62					
63					
64					
65					



STRUCTURE DESCRIPTIONS

- Bridge 65N:** Stringer/multi-beam or girder - 1973
Structure No. 200907D65N09071
Length: 130'
Facility Carried: TR 07
Structure Type: WELDED PLATE GIRDER
Features Intersected: I 91 UNDER TH NO 7
- Bridge 65-2:** Culvert - 1973
Structure No. 30009165-209071
Length: 10'
Under Clearance: 10.0'
Facility Carried: I91
Structure Type: CGMPP
Features Intersected: BROOK
Maintenance: State
- Bridge 66:** Stringer/multi-beam or girder - 1973
Structure No. 200026042C09072
Length: 250'
Facility Carried: US 00302 ML
Structure Type: 2 SP CONT WLD GIRDER
Features Intersected: I 91 UNDER US 302
- Bridge 67N:** Stringer/multi-beam or girder - 1973
Structure No. 200091067N09072
Length: 334'
Width: 39.3'
Facility Carried: I91 ML
Structure Type: 3SPN CONT WLD PLT GR
Features Intersected: WELLS RIVER
Surface: Bituminous
Maintenance/Ownership: State
- Bridge 68:** Stringer/multi-beam or girder - 1973
Structure No. 2003100D6803101
Length: 335'
Facility Carried: TR 61
Structure Type: 2 SP CONT WLD PL GIR
Features Intersected: I 91 UNDER TH NO 81
- Bridge 68-1:** Culvert - 1973
Structure No. 30009168-103101
Length: 7'
Under Clearance: 7.5'
Facility Carried: I91
Structure Type: CGMPP
Features Intersected: BROOK
Maintenance: State
- Bridge 68-3N:** Culvert - 1974
Structure No. 300091683N03101
Length: 10'
Under Clearance: 10.0'
Facility Carried: I91
Structure Type: CGMPP
Features Intersected: BROOK
Maintenance: State
- Bridge 69N:** Stringer/multi-beam or girder - 1976
Structure No. 200091069N03102
Length: 92'
Width: 38.0'
Under Clearance: 14.5'
Facility Carried: I 91 ML
Structure Type: ROLLED BEAM
Features Intersected: I 91 OVER TH NO 1
Surface: Bituminous
Maintenance/Ownership: State
- Bridge 69-4:** Culvert - 1976
Structure No. 30009169-403101
Length: 13'
Under Clearance: 11.0'
Facility Carried: I91
Structure Type: RC BOX
Features Intersected: MANCHESTER BROOK
Maintenance: State

Historic Projects Bituminous Concrete, Retreatment, Resurface, Bituminous Mix, Skippy Mix, Bituminous Seal Surface Treated Gravel, Plant Mix, Reclaimed Base and Bituminous Concrete, Concrete, Gravel	Functional Class 1 - Interstate System, 2 - Other Freeways and Expressways, 3 - Principal Arterial, 4 - Minor Arterial, 5 - Major Collector, 6 - Minor Collector	Curves Left (convex), Right (concave)	Grades (upward) grade up, (downward) grade down	Traffic Counters Continuous (CTC), Weigh-In-Motion (WIM), Short-Term, Scheduled, Short-Term, Unscheduled	Crash Locations Legend: High Crash Locations (HCL's) Sections (& Intersections) 1 - 100 (1 - 10), 101 - 200 (11 - 20), 201 - 300 (21 - 30), 301 - 400 (31 - 40), 401 - 800 (41 - 113)	Mileage by Functional Class By Sheet 91-2 1 - Interstate 9.000	Mileage by Town By Sheet ETE - I091-0000 9.0 of 177.432	DISTRICT 7	TOWN RYEGATE, NEWBURY	Date: 11/22/21	ROUTE I-91 ETE mileage: 108.0 to 117.0
Speed Zones 25, 30, 35, 40, 45, 50, 55, 60, 65						Page Total Mileage: 9.000 mi		Page Total Mileage: 9.0 mi			