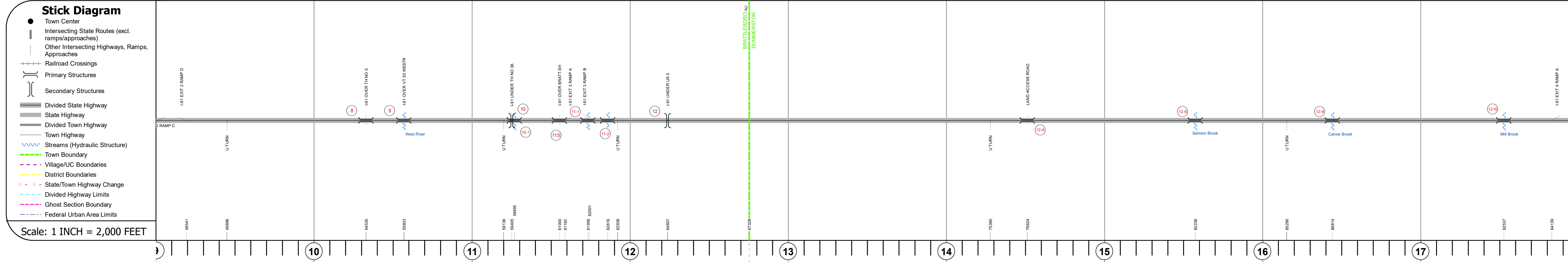
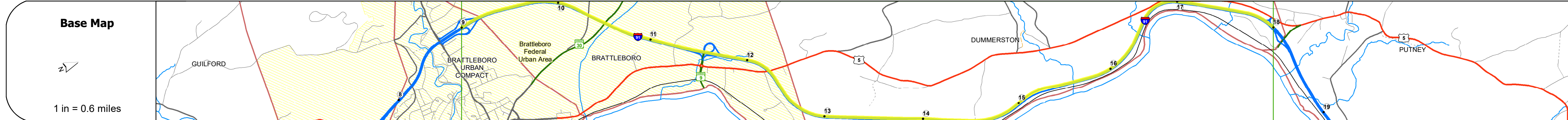
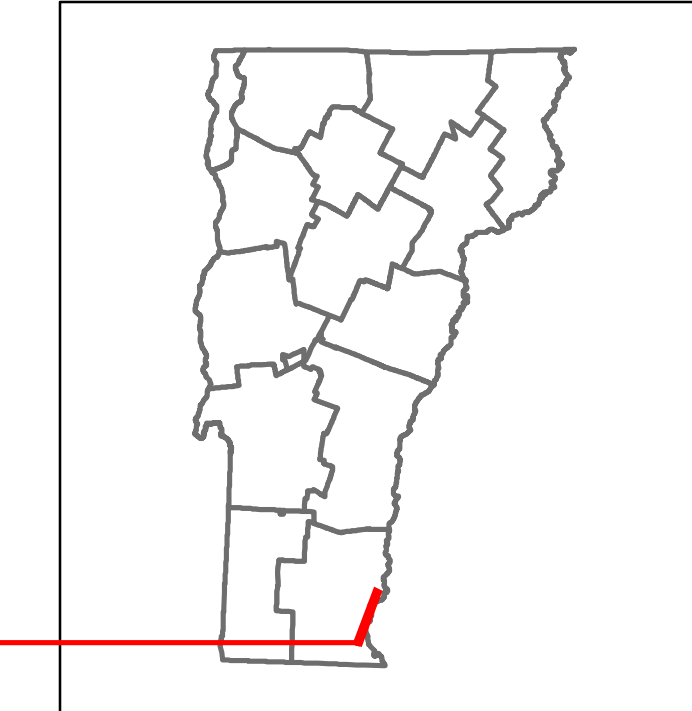


# Route Log and Progress Chart

**DRAFT**

Please Note: Errors and Omissions May Exist.  
Contact the VTrans Mapping Section with questions or concerns.

DISTRICT	TOWN	ROUTE
2	BRATTLEBORO, DUMMERSTON	I-91



Travellane	24
Roadway	38
Lane Count	2
Base	Two 4" Crushed Stone Base Course
Subbase	24" Crushed Rock

Curves	3
Grades	+3.5, -5, +2.5, -4, +5, -2.2, -3.3, -3.6, +3, -2.5, +4, -3.4, +2.8

Guardrails	Various symbols indicating guardrail types and locations.
------------	---

Rumblestrips	Various symbols indicating rumblestrip locations.
--------------	---

Historic Projects	2007: IM 091-1(54), 2018: IM SURF(81), 1996: IR 091-1(12), 1970: I 91-1(37), 1968: Unknown, 1960: I 91-1(2), 1994: IR 091-1(18) C1, 1973: I 91-1(40) STAGE 3, 1982: IR 091-1(6), 1975: I 91-1(44), 1961: I 91-1(9)
-------------------	--

Maintenance Garage	District 2 - DMF Maintenance Dummerston Garage
--------------------	--

Speed Zone	
------------	--

Functional Class	1
------------------	---

National Highway System	NHS - Interstate
-------------------------	------------------

Limited Access Highway	Full
------------------------	------

Customer Service Level	Interstate Or Divided Highway
------------------------	-------------------------------

Traffic Counters	
AAAT	2020: 67,6069, 9342, 4253, 6360, 6360, 4612; 2019: 8092, 11849, 5671, 8480, 8480, 6149; 2018: 22; 2017: 22; 2016: 22

Crash Locations	(Incomplete) 2021, 2020, 2019, 2018, 2017
-----------------	---

## STRUCTURE DESCRIPTIONS

**Bridge 8:** Tee Beam - 2017, Structure No. 200091000813022, Length: 88', Width: 101.0', Under Clearance: 15.17', Facility Carried: I91 ML, Structure Type: NEXT BEAM, Features Intersected: I 91 OVER TH NO 5, Maintenance/Ownership: State

**Bridge 9:** Segmental box girder - 2017, Structure No. 200091000913022, Length: 103', Width: 101.0', Under Clearance: 62.0', Facility Carried: I91 ML, Structure Type: CONCRETE BOX GIRDER, Features Intersected: I 91 OVER VT 30 WESTR, Maintenance/Ownership: State

**Bridge 10:** Stringer/multi-beam or girder - 1960, Structure No. 2013020D1013021, Length: 226', Facility Carried: TR 36, Structure Type: 4 SPAN ROLLED BEAM, Features Intersected: I 91 UNDER TH NO 36

**Bridge 10-1:** Culvert - 1960, Structure No. 30009110-113021, Length: 11', Under Clearance: 8.0', Facility Carried: I91, Structure Type: CGMPPA, Features Intersected: BROOK, Maintenance: State

**Bridge 11S:** Stringer/multi-beam or girder - 1960, Structure No. 200091011S13022, Length: 142', Width: 42.0', Under Clearance: 14.0', Facility Carried: I91 ML, Structure Type: 3 SPAN ROLLED BEAM, Features Intersected: I 91 OVER BRATT.SH, Surface: Bituminous, Maintenance/Ownership: State

**Bridge 11-1:** Culvert - 1960, Structure No. 30009111-113021, Length: 7', Under Clearance: 5.5', Facility Carried: I91, Structure Type: CGMPPA, Features Intersected: DRAINAGE DITCH, Maintenance: State

**Bridge 11-2:** Culvert - 1961, Structure No. 20009111-213022, Length: 20', Facility Carried: I91 ML, Structure Type: RC BOX, Features Intersected: BROOK, Maintenance/Ownership: State

**Bridge 12:** Stringer/multi-beam or girder - 1961, Structure No. 200113010B13022, Length: 285', Facility Carried: US 05 ML, Structure Type: 4 SPAN ROLLED BEAM, Features Intersected: I 91 UNDER US 5

**Bridge 12-4:** Culvert - 1961, Structure No. 30009112-413051, Length: 14', Under Clearance: 12.0', Facility Carried: I91, Structure Type: RC BOX, Features Intersected: LAND ACCESS ROAD, Maintenance: State

**Bridge 12-6:** Culvert - 1961, Structure No. 20009112-613052, Length: 20', Facility Carried: I91 ML, Structure Type: TWIN CELL RC BOX, Features Intersected: SALMON BROOK, Maintenance/Ownership: State

**Bridge 12-9:** Culvert - 1961, Structure No. 20009112-913052, Length: 20', Facility Carried: I91 ML, Structure Type: TWIN CELL RC BOX, Features Intersected: CANOE BROOK, Maintenance/Ownership: State

<b>Historic Projects</b> <ul style="list-style-type: none"> <li>Unknown</li> <li>Retreatment</li> <li>Resurface</li> <li>Bituminous Mix</li> <li>Skippy Mix</li> <li>Bituminous Seal</li> </ul>	<b>Functional Class</b> <ul style="list-style-type: none"> <li>1 - Interstate System</li> <li>2 - Other Freeways and Expressways</li> <li>3 - Principal Arterial</li> <li>4 - Minor Arterial</li> <li>5 - Major Collector</li> <li>6 - Minor Collector</li> </ul>	<b>Curves</b> <ul style="list-style-type: none"> <li>Left (degrees)</li> <li>Right (degrees)</li> </ul>	<b>Grades</b> <ul style="list-style-type: none"> <li>grade up (percent)</li> <li>grade down (percent)</li> </ul>	<b>Traffic Counters</b> <ul style="list-style-type: none"> <li>Continuous (CTC)</li> <li>Weight-In-Motion (WIM)</li> <li>Short-Term, Scheduled</li> <li>Short-Term, Unscheduled</li> </ul>	<b>Crash Locations</b> <ul style="list-style-type: none"> <li>High Crash Locations (HCL's)</li> <li>1 - 100 (1 - 10)</li> <li>101 - 200 (11 - 20)</li> <li>201 - 300 (21 - 30)</li> <li>301 - 400 (31 - 40)</li> <li>401 - 800 (41 - 113)</li> </ul>	<b>Mileage by Functional Class By Sheet</b> 91-1 1 - Interstate 9.000	<b>Mileage by Town By Sheet</b> ETE - I091-00005 9.0 of 177.432	<b>DISTRICT</b> 2	<b>TOWN</b> BRATTLEBORO, DUMMERSTON	<b>Date:</b> 11/22/21	<b>ROUTE</b> I-91 ETE mileage: 9.0 to 18.0
--	--	--	---	---	---	--	--	----------------------	--	-----------------------	--