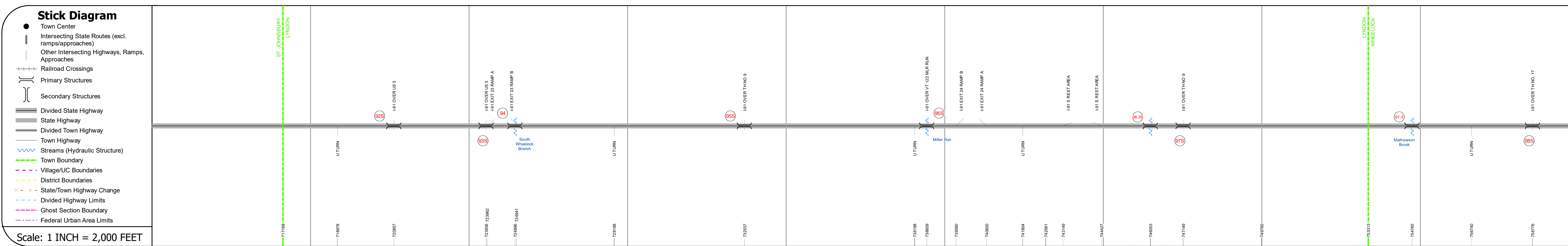
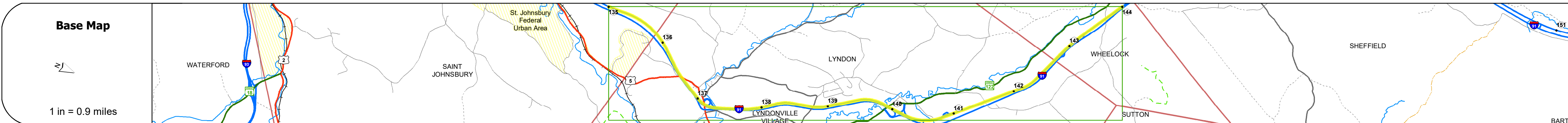
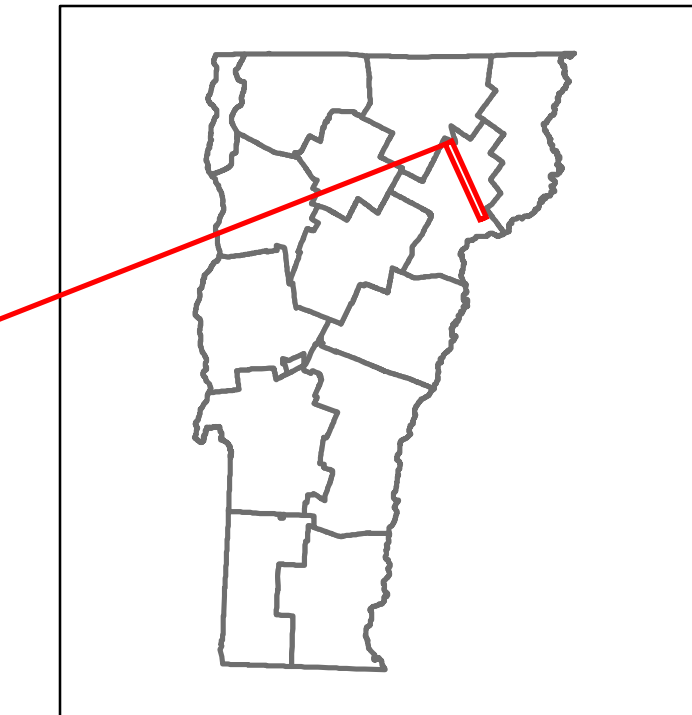


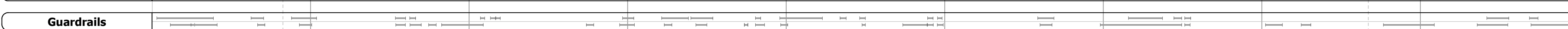
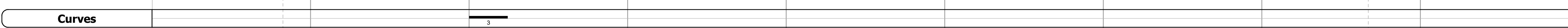


DISTRICT	TOWN	ROUTE
7	WHEELOCK, LYNDON, ST. JOHNSBURY	I-91



Travellane	Roadway	Lane Count	Base	Subbase
				Two 7 1/2" Plant Mix Base Courses 2" Crushed Rock



Maintenance Garage	District 7 - DMF Maintenance St Johnsbury Garage	District 7 - DMF Maintenance Lyndon Garage
--------------------	--	--

Speed Zone	
------------	--

Functional Class	1
------------------	---

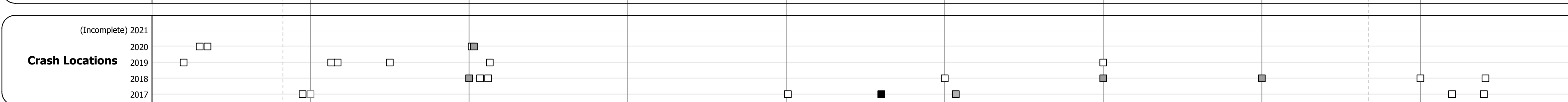
National Highway System	NHS - Interstate
-------------------------	------------------

Limited Access Highway	Full
------------------------	------

Customer Service Level	Interstate Or Divided Highway
------------------------	-------------------------------

Traffic Counters	
------------------	--

Year	ADT	ADT	ADT	ADT	ADT
2020	4565	2381	2507	1691	1724
2019	6086	3175	3343	2254	2662
2018					
2017					
2016					



### STRUCTURE DESCRIPTIONS

- Bridge 92S:** Stringer/multi-beam or girder - 1974  
Structure No. 200091092503072  
Length: 288'  
Width: 35.6'  
Under Clearance: 27.25'  
Facility Carried: 191 ML  
Structure Type: 2 SP CONT WLD PL GIR  
Features Intersected: 191 OVER US 5  
Surface: Bituminous  
Maintenance/Ownership: State
- Bridge 93S:** Stringer/multi-beam or girder - 1974  
Structure No. 200091093503072  
Length: 114'  
Width: 45.0'  
Under Clearance: 14.25'  
Facility Carried: 191 ML  
Structure Type: WELDED PLATE GIRDER  
Features Intersected: 191 OVER US 5  
Surface: Bituminous  
Maintenance/Ownership: State
- Bridge 94:** Culvert - 1972  
Structure No. 200091009403072  
Length: 31'  
Facility Carried: 191 ML  
Structure Type: TWIN CELL RC BOX  
Features Intersected: S. WHEELOCK BR PASM R  
Maintenance/Ownership: State
- Bridge 95S:** Frame - 1972  
Structure No. 200091095503072  
Length: 150'  
Width: 38.7'  
Under Clearance: 15.33'  
Facility Carried: 191 ML  
Structure Type: STEEL RIGID FRAME  
Features Intersected: 191 OVER VT NO 9  
Surface: Bituminous  
Maintenance/Ownership: State
- Bridge 96S:** Stringer/multi-beam or girder - 1972  
Structure No. 200091096503072  
Length: 246'  
Width: 39.3'  
Under Clearance: 14.92'  
Facility Carried: 191 ML  
Structure Type: 4 SPAN ROLLED BEAM  
Features Intersected: 191 OVER VT 122 MLR RUN  
Surface: Bituminous  
Maintenance/Ownership: State
- Bridge 96-3S:** Culvert - 1973  
Structure No. 300091963503071  
Length: 8'  
Under Clearance: 9.0'  
Facility Carried: 191  
Structure Type: CGMPP  
Features Intersected: BROOK  
Maintenance: State
- Bridge 97S:** Tee Beam - 1972  
Structure No. 200091097503072  
Length: 32'  
Width: 39.4'  
Under Clearance: 14.83'  
Facility Carried: 191 ML  
Structure Type: CONCRETE T-BEAM  
Features Intersected: 191 OVER TH NO 9  
Surface: Bituminous  
Maintenance/Ownership: State
- Bridge 97-3:** Culvert - 1973  
Structure No. 30009197-303171  
Length: 8'  
Under Clearance: 9.0'  
Facility Carried: 191  
Structure Type: CGMPP  
Features Intersected: MATHEWSON BROOK  
Maintenance: State
- Bridge 98S:** Frame - 1972  
Structure No. 200091098503172  
Length: 24'  
Width: 38.4'  
Under Clearance: 14.08'  
Facility Carried: 191 ML  
Structure Type: RC BOX  
Features Intersected: 191 OVER TH NO. 17  
Maintenance/Ownership: State

<b>Historic Projects</b> <ul style="list-style-type: none"> <li>Unknown</li> <li>Retreatment</li> <li>Resurface</li> <li>Bituminous Mix</li> <li>Skippy Mix</li> <li>Bituminous Seal</li> </ul>	<b>Functional Class</b> <ul style="list-style-type: none"> <li>1 - Interstate System</li> <li>2 - Other Freeways and Expressways</li> <li>3 - Principal Arterial</li> <li>4 - Minor Arterial</li> <li>5 - Major Collector</li> <li>6 - Minor Collector</li> </ul>	<b>Curves</b> <ul style="list-style-type: none"> <li>Left</li> <li>Right</li> </ul>	<b>Grades</b> <ul style="list-style-type: none"> <li>Special grade up</li> <li>Special grade down</li> </ul>	<b>Traffic Counters</b> <ul style="list-style-type: none"> <li>Continuous (CTC)</li> <li>Weigh-In-Motion (WIM)</li> <li>Short-Term, Scheduled</li> <li>Short-Term, Unscheduled</li> </ul>	<b>Crash Locations</b> <ul style="list-style-type: none"> <li>High Crash Locations (HCL's) Sections (&amp; Intersections)</li> <li>1 - 100 (1 - 10)</li> <li>101 - 200 (11 - 20)</li> <li>201 - 300 (21 - 30)</li> <li>301 - 400 (31 - 40)</li> <li>401 - 800 (41 - 113)</li> </ul>	<b>Mileage by Functional Class By Sheet</b> 91-3 1 - Interstate 9.000	<b>Mileage by Town By Sheet</b> ETE - I091-00005 9.0 of 177.432	<b>DISTRICT</b> 7	<b>TOWN</b> WHEELOCK, LYNDON, ST. JOHNSBURY	<b>Date:</b> 11/22/21	<b>ROUTE</b> I-91 ETE mileage: 135.0 to 144.0
--	--	--	---	--	--	--	--	----------------------	--	-----------------------	---