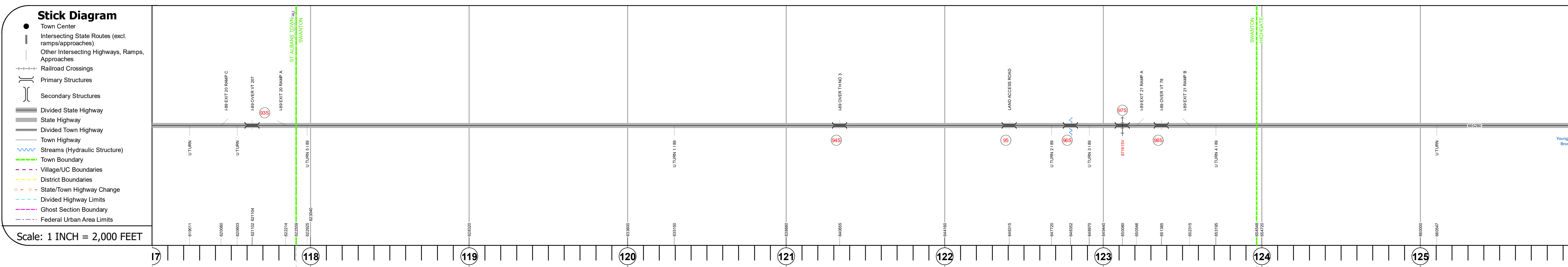
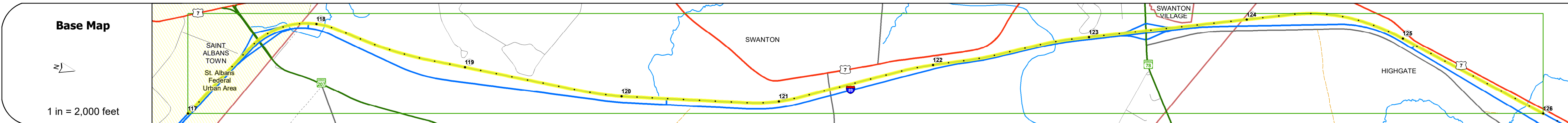
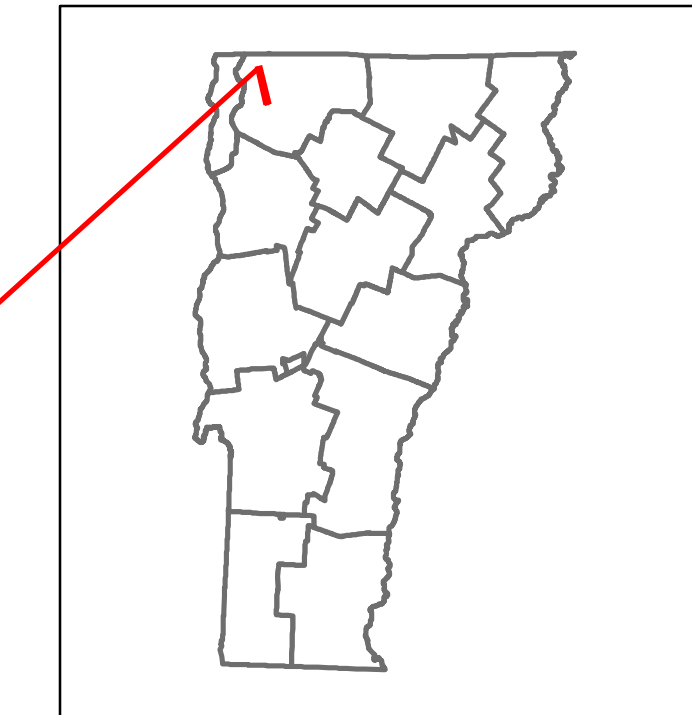


DISTRICT	TOWN	ROUTE
8	HIGHGATE, ST. ALBANS TOWN, SWANTON	I-89



Travellane	Roadway	Lane Count	Base	Subbase
			Two 2 1/2" Crushed Stone Base Courses	

Curves

Grades
-3.1
-2.5
+2.5

Guardrails

Rumblestrips

Historic Projects
2010: IM MEMB(22)
2010: IM BPKT(4)
2008: IM SURF(5)
2010: IM BPKT(4)
2010: IM BPKT(4)
1984: IR 089-3(7)
1982: F 1 089-3(56)
1988: I 89-3(36) C1
1987: IR DECK(14)
1988: I 89-3(36) C2 STAGE 1 P2
2012: IMG SIGN (17)
1985: I 89-3(7) C1
1985: I 89-3(7) C2 STAGE 1
2000: IM 089-3(24)
1982: IR 089-3(4)
1979: I 89-3(51)
2014: IM 089-3(70)
1983: IR 089-3(6)

Maintenance Garage
District 8 - DMF Maintenance Highgate Garage

Speed Zone

Functional Class
1

National Highway System
NHS - Interstate

Limited Access Highway
Full

Customer Service Level
Interstate Or Divided Highway

Traffic Counters

AADT	2020	2019	2018	2017	2016
5723	3638	3910			
7630	4851	5466			
			3910		
			5466		
				843	
				1124	
					1276
					1701

Crash Locations
(Incomplete) 2021
2020
2019
2018
2017

### STRUCTURE DESCRIPTIONS

**Bridge 93S:**  
Stringer/multi-beam or girder - 1967  
Structure No. 200089093S06132  
Length: 155'  
Width: 37.3'  
Under Clearance: 17.25'  
Facility Carried: 189 ML  
Structure Type: 3 SPAN ROLLED BEAM  
Features Intersected: 189 OVER VT 207  
Surface: Bituminous  
Maintenance/Ownership: State

**Bridge 94S:**  
Stringer/multi-beam or girder - 1967  
Structure No. 200089094S06152  
Length: 116'  
Width: 37.9'  
Under Clearance: 15.5'  
Facility Carried: 189 ML  
Structure Type: WELDED PLATE GIRDER  
Features Intersected: 189 OVER TH NO 3  
Surface: Bituminous  
Maintenance/Ownership: State

**Bridge 95:**  
Culvert - 1965  
Structure No. 300089095S06151  
Length: 15'  
Under Clearance: 12.5'  
Facility Carried: 189  
Structure Type: RC BOX  
Features Intersected: LAND ACCESS ROAD  
Maintenance: State

**Bridge 96S:**  
Stringer/multi-beam or girder - 1964  
Structure No. 200089096S06152  
Length: 363'  
Width: 30.2'  
Facility Carried: 189 ML  
Structure Type: 3 SPAN PLATE GIRDER  
Features Intersected: MISSISSQUOI RIVER  
Surface: Bituminous  
Maintenance/Ownership: State

**Bridge 97S:**  
Stringer/multi-beam or girder - 1964  
Structure No. 200089097S06152  
Length: 152'  
Width: 41.9'  
Under Clearance: 21.67'  
Facility Carried: 189 ML  
Structure Type: 3 SPAN ROLLED BEAM  
Features Intersected: 189 OVER BIKE PATH  
Surface: Bituminous  
Maintenance/Ownership: State

**Bridge 98S:**  
Stringer/multi-beam or girder - 1964  
Structure No. 200089098S06152  
Length: 162'  
Width: 30.0'  
Under Clearance: 16.17'  
Facility Carried: 189 ML  
Structure Type: 3 SPAN ROLLED BEAM  
Features Intersected: 189 OVER VT 78  
Surface: Bituminous  
Maintenance/Ownership: State

<p><b>Historic Projects</b></p> <ul style="list-style-type: none"> <li>Unknown</li> <li>Retreatment</li> <li>Resurface</li> <li>Bituminous Mix</li> <li>Skinny Mix</li> <li>Bituminous Seal</li> </ul> <p><b>Surface Treated</b></p> <ul style="list-style-type: none"> <li>Gravel</li> <li>Plant Mix</li> <li>Reclaimed Base and Bituminous Concrete</li> <li>Concrete</li> </ul> <p><b>Functional Class</b></p> <ul style="list-style-type: none"> <li>1 - Interstate System</li> <li>2 - Other Freeways and Expressways</li> <li>3 - Principal Arterial</li> <li>4 - Minor Arterial</li> <li>5 - Major Collector</li> <li>6 - Minor Collector</li> </ul> <p><b>Speed Zones</b></p> <ul style="list-style-type: none"> <li>25</li> <li>30</li> <li>35</li> <li>40</li> <li>45</li> <li>50</li> <li>55</li> <li>60</li> <li>65</li> </ul>	<p><b>Curves</b></p> <ul style="list-style-type: none"> <li>Left (degrees)</li> <li>Right</li> </ul> <p><b>Grades</b></p> <ul style="list-style-type: none"> <li>Left (percent) grade up</li> <li>Right (percent) grade down</li> </ul> <p><b>Road Widths</b></p> <ul style="list-style-type: none"> <li>Left</li> <li>Right</li> </ul>	<p><b>Traffic Counters</b></p> <ul style="list-style-type: none"> <li>Continuous (CTC)</li> <li>Weigh-In-Motion (WIM)</li> <li>Short-Term, Scheduled</li> <li>Short-Term, Unscheduled</li> </ul> <p><b>Crash Locations</b></p> <ul style="list-style-type: none"> <li>High Crash Locations (HCL's) Sections (&amp; Intersections)</li> <li>HCL No. 1-100 (1-10)</li> <li>101-200 (11-20)</li> <li>201-300 (21-30)</li> <li>301-400 (31-40)</li> <li>401-500 (41-50)</li> <li>501-600 (51-60)</li> <li>601-700 (61-70)</li> <li>701-800 (71-80)</li> <li>801-900 (81-90)</li> <li>901-1000 (91-100)</li> </ul> <p><b>Legend</b></p> <ul style="list-style-type: none"> <li>1 - 100 (1-10)</li> <li>101-200 (11-20)</li> <li>201-300 (21-30)</li> <li>301-400 (31-40)</li> <li>401-500 (41-50)</li> <li>501-600 (51-60)</li> <li>601-700 (61-70)</li> <li>701-800 (71-80)</li> <li>801-900 (81-90)</li> <li>901-1000 (91-100)</li> </ul>	<p><b>Mileage by Functional Class By Sheet</b></p> <p>89-3 1 - Interstate 9.000</p>	<p><b>Mileage by Town By Sheet</b></p> <p>ETE - I089-00005 9.0 of 130.254</p>	<p><b>DISTRICT</b></p> <p>8</p>	<p><b>TOWN</b></p> <p>HIGHGATE, ST. ALBANS TOWN, SWANTON</p>	<p><b>Date:</b> 11/22/21</p> <p><b>14 of 15</b> TWN mileage: 117.0 to 126.0</p>	<p><b>ROUTE</b></p> <p>I-89</p> <p>ETE mileage: 117.0 to 126.0</p>
--	---	--	---	---	---------------------------------	--	---	--