

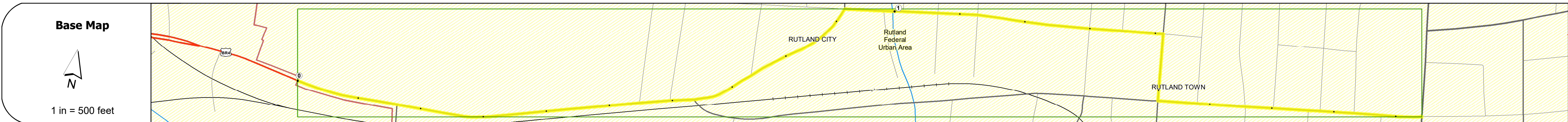
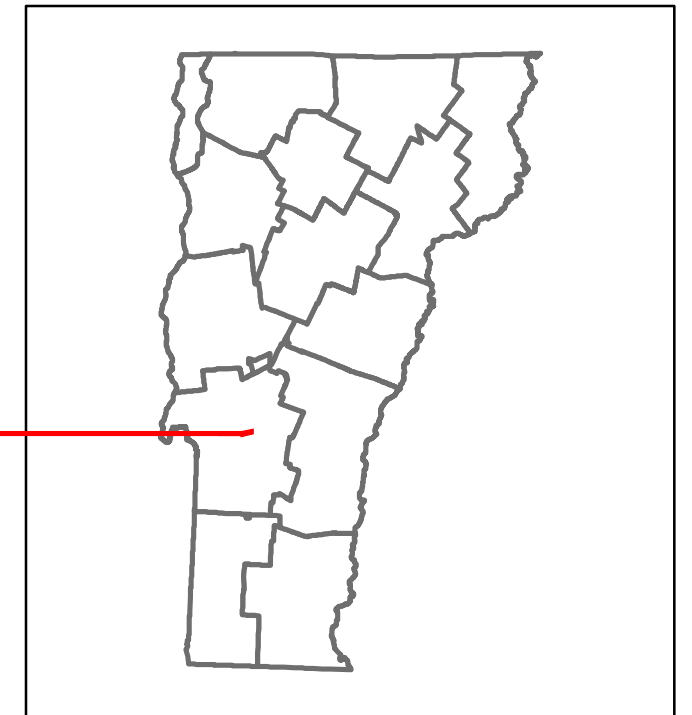


# Route Log and Progress Chart

**DRAFT**

Please Note: Errors and Omissions May Exist.  
Contact the VTrans Mapping Section with questions or concerns.

DISTRICT	TOWN	ROUTE
3	RUTLAND CITY	BUS-4



## STRUCTURE DESCRIPTIONS

**Bridge B4-6:**  
 Stringer/multi-beam or girder - 1935  
 Structure No. 203000B4-611192  
 Length: 76'  
 Width: 40.0'  
 Facility Carried: US 00BR4 BUS.  
 Structure Type: ROLLED BEAM  
 Features Intersected: EAST CREEK  
 Surface: Bituminous  
 Maintenance/Ownership: City/Municipal


Road Widths	Travellane: 24, 36, 24, 36, 24, 36, 32, 33, 24, 22, 30, 20, 30, 31, 20, 41, 35, 28, 36, 24, 36, 24, 45, 48
Lane Count	40, 46, 27, 37, 36, 37, 40, 2
Base	8" Bit. Conc.
Subbase	24" Crushed Stone

Curves	7, 17.5, 9, 44, 6, 3, 90, 90
--------	------------------------------

Grades	
--------	--

Guardrails	
------------	--

Rumblestrips	
--------------	--



Maintenance Garage	(Not State Maintained)
--------------------	------------------------

Speed Zone	
------------	--

Functional Class	3, 4, 3
------------------	---------

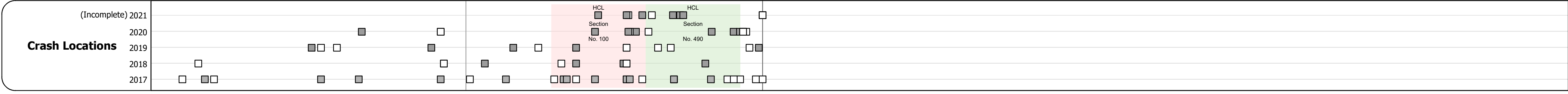
National Highway System	
-------------------------	--

Limited Access Highway	
------------------------	--

Customer Service Level	Arterial Highway
------------------------	------------------

Traffic Counters	R094, R224, R211
------------------	------------------

AADT	2020: 10398, 12634, 4446, 8387, 8509 2019: 13700, 12300, 5400, 5402, 10191, 10339 2018: 13700, 13000, 5500, 5400, 6100, 10800, 13300 2017: 13700, 13000, 5500, 5400, 6200, 10700, 12900 2016: 13600, 13700, 5500, 5400, 6300, 10500, 12500
------	--



<b>Historic Projects</b> Legend for materials: Bituminous Concrete, Retreatment, Resurface, Bituminous Mix, Skiny Mix, Bituminous Seal, Surface Treated Gravel, Plant Mix, Reclaimed Base and Bituminous Concrete.	<b>Functional Class</b> Legend for classes: 1- Interstate System, 2- Other Freeways and Expressways, 3- Principal Arterial, 4- Minor Arterial, 5- Major Collector, 6- Minor Collector.	<b>Curves</b> Legend for curve types: Left, Right, grade up, grade down.	<b>Grades</b> Legend for grade directions: grade up, grade down.	<b>Traffic Counters</b> Legend for counter types: Continuous (CTC), Weigh-In-Motion (WIM), Short-Term, Scheduled, Short-Term, Unscheduled.	<b>Crash Locations</b> Legend for High Crash Locations (HCL's) by AADT range: 1-100, 101-200, 201-300, 301-400, 401-800, 801-1125.	<b>Mileage by Functional Class By Sheet</b> 3000 3 - Other Principal Arterial 1.060 3000 4 - Minor Arterial 0.882	<b>Mileage by Town By Sheet</b> RUTLAND CITY - 8004-1119 1.942 of 1.942	<b>DISTRICT</b> 3	<b>TOWN</b> RUTLAND CITY	<b>Date:</b> 11/19/21	<b>ROUTE</b> BUS-4 ETE mileage: 2.429 to 4.371
<b>Page Total Mileage: 1.942 mi</b>						<b>Page Total Mileage: 1.942 mi</b>					

For More Information Contact - Vermont Agency of Transportation, Policy, Planning and Intermodal Development Division - Mapping Section, 1 National Life Drive, Montpelier, VT 05633-5001 Telephone: 802-828-2600.