Route Log and Progress Chart

DRAFT

Please Note: Errors and Omissions May Exist.
Contact the VTrans Mapping Section with questions or concerns.

DISTRICT	TOWN	ROUTE
1	BENNINGTON	VT-279

VTrans Working to Get You There — Vermont Agency of Transportation

VERMONT 279

Base Map

N

1 in = 0.6 miles

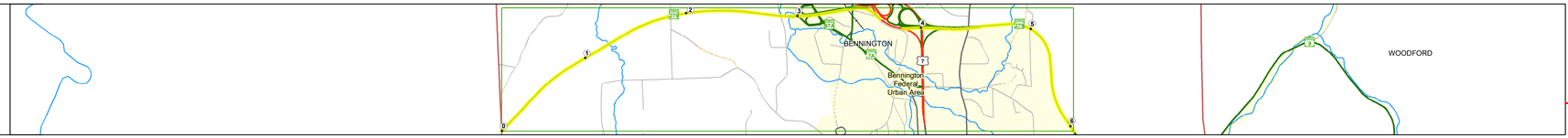

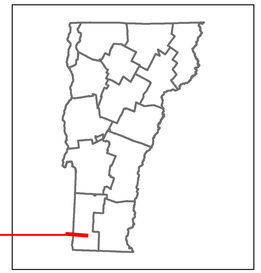

Stick Diagram

- Town Center
- Intersecting State Routes (excl. ramps/approaches)
- Other Intersecting Highways, Ramps, Approaches
- Railroad Crossings
- Primary Structures
- Secondary Structures
- Divided State Highway
- State Highway
- Divided Town Highway
- Town Highway
- Streams (Hydraulic Structure)
- Town Boundary
- Village/UC Boundaries
- District Boundaries
- State/Town Highway Change
- Divided Highway Limits
- Ghost Section Boundary
- Federal Urban Area Limits

Scale: 1 INCH = 2,000 FEET

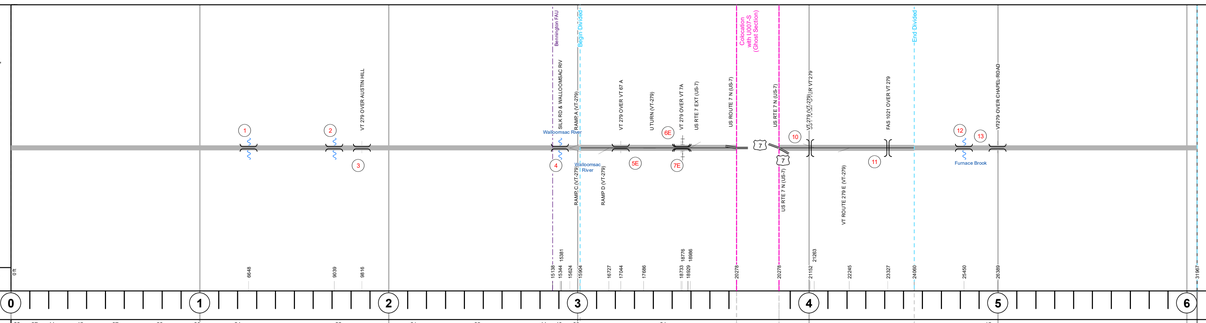

Road Widths



Curves



Grades

Guardrails

Rumblestrips

Historic Projects



Maintenance Garage

(Not State Maintained) (Not State Maintained)

Speed Zone

Functional Class

3 2 3 3

National Highway System

NHS - Other NHS Routes NHS - Other NHS Routes

Limited Access Highway

Full Full

Customer Service Level

Interstate Or Divided Highway Interstate Or Divided Highway

Traffic Counters

AADT

2018	7600	8900	2100	1500	3600	3600
2017	7500	8500	2100	1500	3600	3600
2016	7300	8200	2100	1500	3600	3600
2015	7200	7800	2100	1500	3600	3600
2014	6800	6400	2400	0	0	0

Crash Locations

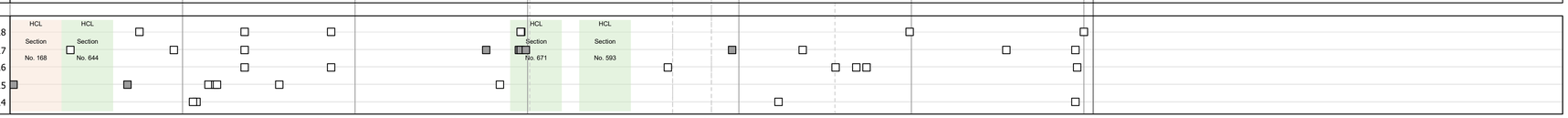

STRUCTURE DESCRIPTIONS

Bridge 1:
Stringer/multi-beam or girder - 2002
Structure No. 200110000102022
Length: 186'
Width: 42.7'
Facility Carried: VT 00279 ML
Structure Type: WELDED PLATE GIRDER
Features Intersected: BROOK
Surface: Bituminous
Maintenance/Ownership: State

Bridge 2:
Stringer/multi-beam or girder - 2002
Structure No. 200110000202022
Length: 159'
Width: 42.9'
Facility Carried: VT 00279 ML
Structure Type: WELDED PLATE GIRDER
Features Intersected: BROOK
Surface: Bituminous
Maintenance/Ownership: State

Bridge 3:
Stringer/multi-beam or girder - 2002
Structure No. 200110000302022
Length: 108'
Width: 42.9'
Under Clearance: 15.17'
Facility Carried: VT 00279 ML
Structure Type: WELDED PLATE GIRDER
Features Intersected: VT 279 OVER AUSTIN HILL
Surface: Bituminous
Maintenance/Ownership: State

Bridge 4:
Stringer/multi-beam or girder - 2003
Structure No. 200110000402022
Length: 857'
Width: 66.0'
Under Clearance: 29.0'
Facility Carried: VT 00279 ML
Structure Type: 5SPN CONT CRV PLT GR
Features Intersected: SILK RD + WALLOOMSAC RIV
Maintenance/Ownership: State

Bridge 5E:
Stringer/multi-beam or girder - 1973
Structure No. 200110005E02022
Length: 182'
Width: 46.9'
Under Clearance: 14.17'
Facility Carried: VT 00279 ML
Structure Type: 3-SPAN CONT WLD GDR
Features Intersected: VT 279 OVER VT 67 A
Surface: Bituminous
Maintenance/Ownership: State

Bridge 7E:
Stringer/multi-beam or girder - 1973
Structure No. 200110007E02022
Length: 191'
Width: 42.0'
Under Clearance: 25.83'
Facility Carried: VT 00279 ML
Structure Type: 3 SP CONT. ROLLED BM
Features Intersected: VT 279 OVER VT 7A
Surface: Bituminous
Maintenance/Ownership: State

Bridge 6E:
Stringer/multi-beam or girder - 1973
Structure No. 200110006E02022
Length: 155'
Width: 42.0'
Under Clearance: 25.0'
Facility Carried: VT 00279 ML
Structure Type: 3 SP CONT ROLLED BM
Features Intersected: VT 279 OVER VT RR
Surface: Bituminous
Maintenance/Ownership: State

Bridge 10:
Stringer/multi-beam or girder - 1973
Structure No. 200719013N02022
Length: 193'
Facility Carried: US 07 RAMP
Structure Type: 2 SP CONT WLD CRV GD
Features Intersected: US 7 RAMP OVER VT 279

Bridge 11:
Stringer/multi-beam or girder - 2009
Structure No. 200110011D02022
Length: 240'
Facility Carried: TH 5/FAS 1021
Structure Type: 2 SP CNT WLD CRV GDR
Features Intersected: FAS 1021 OVER VT 279

Bridge 12:
Stringer/multi-beam or girder - 2010
Structure No. 200110001202022
Length: 475'
Width: 49.2'
Facility Carried: VT 00279 ML
Structure Type: 2 SPAN CONT CRVD GDR
Features Intersected: VT279 OVER FURNACE BRK
Surface: Bituminous
Maintenance/Ownership: State

Bridge 13:
Stringer/multi-beam or girder - 2010
Structure No. 200110001302022
Length: 113'
Width: 49.2'
Under Clearance: 14.75'
Facility Carried: VT 00279 ML
Structure Type: WELDED PLATE GIRDER
Features Intersected: VT279 OVER CHAPEL ROAD
Surface: Bituminous
Maintenance/Ownership: State

Historic Projects

Unknown, Retreatment, Resurface, Bituminous Mix, Skinny Mix, Bituminous Seal, Bituminous Concrete, Bituminous Macadam, Cold Plane and Bituminous Concrete, Concrete, Gravel, Surface Treated, Gravel, Plant Mix, Reclaimed Base and Bituminous Concrete

Indicated plans available - http://vtransmap01.aot.state.vt.us/rp/dpr/DIwebstore/

Functional Class

1 - Interstate System; 2 - Other Freeways and Expressways; 3 - Principal Arterial; 4 - Minor Arterial; 5 - Major Collector; 6 - Minor Collector

Speed Zones

25 30 35 40 45 50 55 60 65

Curves

(degrees) Left, Right

Grades

(percent) grade up, grade down

Road Widths

(ft)

Traffic Counters

Continuous (CTC); Weigh-In-Motion (WIM); Short-Term, Scheduled; Short-Term, Unscheduled (counter ID)

AADT

(AADT)

Crash Locations

Fatal; Injury; Property Damage Only; Unknown Crash Type

High Crash Locations (HCL's)

Sections (& Intersections)

HCL No.
1 - 100 (1 - 10)
101 - 200 (11 - 20)
201 - 300 (21 - 30)
301 - 400 (31 - 40)
401 - 800 (41 - 113)

Mileage by Functional Class By Sheet

0110	2 - Other Freeways and Expressways	0.672
0110	3 - Other Principal Arterial	5.382

Page Total Mileage: 6.054 mi

Mileage by Town By Sheet

BENNINGTON - V279-0202		6.054 of 6.054
Ghost Section - (US-7, MM 5.007 to 4.782)		

Page Total Mileage: 6.054 mi

DISTRICT	TOWN	Date: 12/03/19	ROUTE
1	BENNINGTON	1 of 1 TWN mileage: 0.0 to 6.054	VT-279 ETE mileage: 0.0 to 6.054

For More Information Contact - Vermont Agency of Transportation, Policy, Planning and Intermodal Development Division - Mapping Section, 1 National Life Drive, Montpelier, VT 05633-5001 Telephone: 802-828-2600.