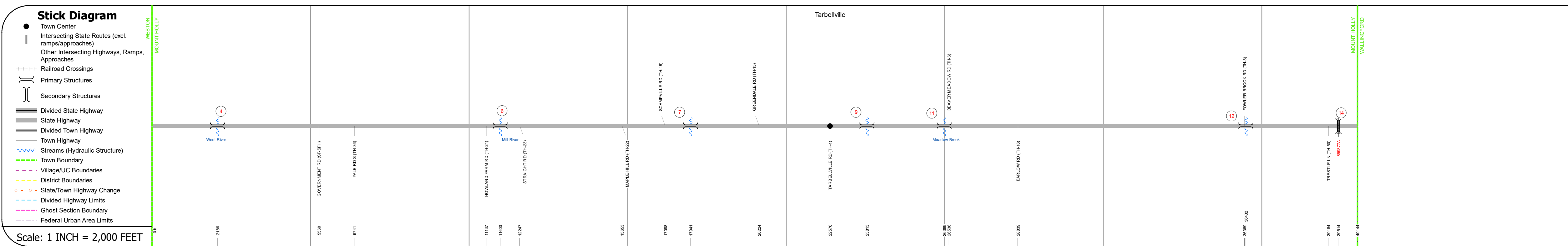
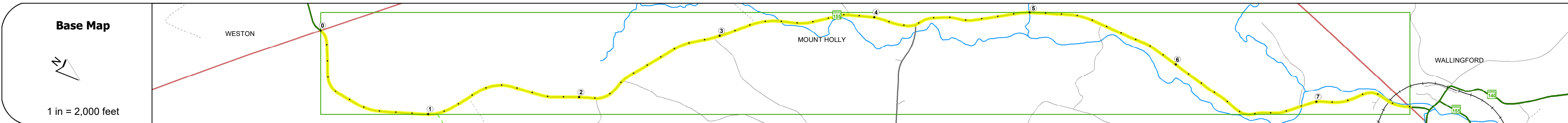
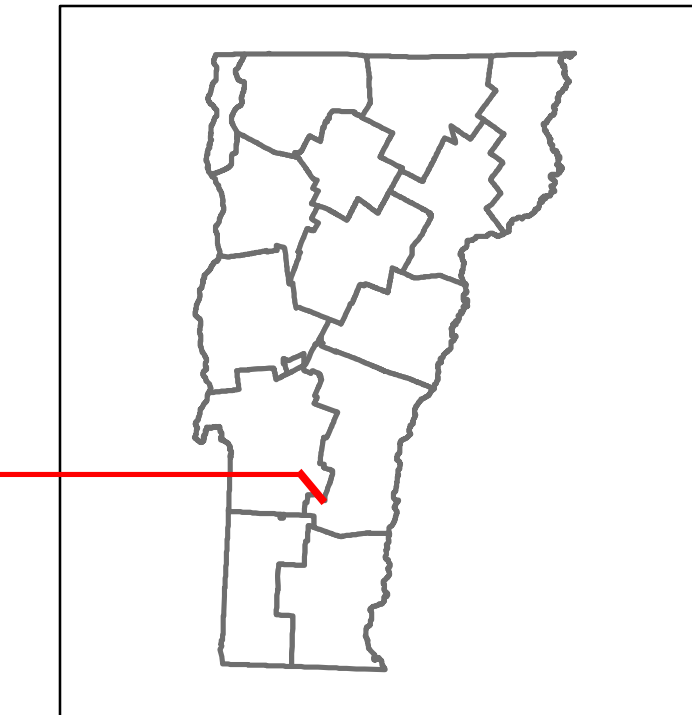


DISTRICT	TOWN	ROUTE
3	MOUNT HOLLY	VT-155



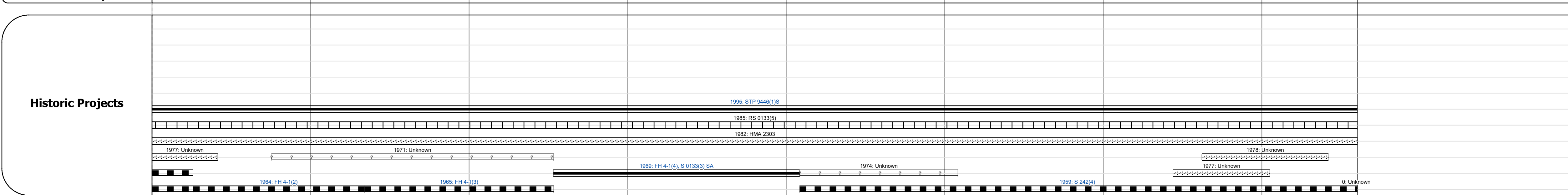
Station	Travellane	Roadway	Lane Count	Base	Subbase
0	27	20	28	29	29
1	30	29	28	29	29
2	29	31	30	29	29
3	29	29	28	29	29
4	22	28	28	29	29
5	30	31	30	29	29
6	30	29	30	29	29
7	30	28	30	29	29

Station	Curve
0	10
1	7.8, 3
2	3.5, 4
3	3, 7, 5, 3
4	2.5, 5, 4, 11, 8, 5, 5
5	3, 6, 9, 4, 4, 6, 10, 5.3

Station	Grades
0	+8.7 +3.5, +6.3, +4.7, +6.6
1	-8.9, -5.6, -9.2, -7.7, +4.5
2	-9.2, -5.3, -6.2
3	-4.1, -6.9, -4.6
4	-5.2, -5.4, -4.7
5	+5.0, +3.3, -7.1
6	-4.1, -6.6, -6.6, -5.1, -6.6

Station	Guardrails
0	H
1	
2	
3	
4	
5	
6	
7	

Station	Rumblestrips
0	
1	
2	
3	
4	
5	
6	
7	



Station	Maintenance Garage
0	District 3 - HWY Maintenance Clarendon Garage

Station	Speed Zone
0	35

Station	Functional Class
0	5

Station	National Highway System
0	

Station	Limited Access Highway
0	

Station	Customer Service Level
0	Local Connector

Station	Traffic Counters
0	

Year	Station 0	Station 1	Station 2	Station 3	Station 4	Station 5	Station 6	Station 7
2018		600						970
2017		600						970
2016		590						960
2015		590						960
2014		630						950

Year	Station 0	Station 1	Station 2	Station 3	Station 4	Station 5	Station 6	Station 7
2018								
2017								
2016								
2015								
2014								

## STRUCTURE DESCRIPTIONS

**Culvert 4:**  
Culvert - 1964  
Structure No: 300133000411121  
Length: 10'  
Under Clearance: 4.0'  
Facility Carried: VT155  
Structure Type: RC BOX  
Features Intersected: BROOK  
Maintenance: State

**Culvert 6:**  
Culvert - 1965  
Structure No: 300133000611121  
Length: 6'  
Under Clearance: 6.0'  
Facility Carried: VT155  
Structure Type: ACCGMPP  
Features Intersected: BROOK  
Maintenance: State

**Culvert 7:**  
Culvert - 1969  
Structure No: 300133000711121  
Length: 15'  
Under Clearance: 11.5'  
Facility Carried: VT155  
Structure Type: CGMPPA  
Features Intersected: MILL RIVER  
Maintenance: State

**Culvert 9:**  
Culvert - 1959  
Structure No: 300133000911121  
Length: 9'  
Under Clearance: 5.0'  
Facility Carried: VT155  
Structure Type: RC BOX  
Features Intersected: BROOK  
Maintenance: State

**Culvert 11:**  
Culvert - 1919  
Structure No: 300133001111121  
Length: 16'  
Under Clearance: 9.0'  
Facility Carried: VT155  
Structure Type: CGMPPA  
Features Intersected: MEADOW BROOK  
Maintenance: State

**Bridge 12:**  
Stringer/multi-beam or girder - 1900  
Structure No: 200133001211122  
Length: 41'  
Width: 30.8'  
Facility Carried: VT 00155 ML  
Structure Type: ROLLED BEAM  
Features Intersected: MILL RIVER  
Surface: Bituminous  
Maintenance/Ownership: State

**Bridge 14:**  
Girder and floorbeam system - 1903  
Structure No: 200133001411122  
Length: 162'  
Facility Carried: RAILROAD  
Structure Type: RIVETED TWO GIRDER  
Features Intersected: GMRR OVER MILL R. VT 155

<b>Historic Projects</b> <ul style="list-style-type: none"> <li>Unknown</li> <li>Bituminous Concrete</li> <li>Retreatment</li> <li>Resurface</li> <li>Bituminous Mix</li> <li>Skinny Mix</li> <li>Bituminous Seal</li> </ul>	<b>Functional Class</b> <ul style="list-style-type: none"> <li>1 - Interstate System</li> <li>2 - Other Freeways and Expressways</li> <li>3 - Principal Arterial</li> <li>4 - Minor Arterial</li> <li>5 - Major Collector</li> <li>6 - Minor Collector</li> </ul>	<b>Curves</b> <ul style="list-style-type: none"> <li>Left (degrees)</li> <li>Right (degrees)</li> </ul>	<b>Grades</b> <ul style="list-style-type: none"> <li>Special grade up</li> <li>Special grade down</li> </ul>	<b>Traffic Counters</b> <ul style="list-style-type: none"> <li>Continuous (CTC)</li> <li>Weight-In-Motion (WIM)</li> <li>Short-Term, Scheduled</li> <li>Short-Term, Unscheduled</li> </ul>	<b>Crash Locations</b> <ul style="list-style-type: none"> <li>Fatal</li> <li>Injury</li> <li>Property Damage Only</li> <li>Unknown Crash Type</li> </ul>	<b>Mileage by Functional Class By Sheet</b> 0133 5 - Major Collector 7.603	<b>Mileage by Town By Sheet</b> MOUNT HOLLY - V155-1112 7.603 of 7.603	<b>DISTRICT</b> 3	<b>TOWN</b> MOUNT HOLLY	<b>Date:</b> 12/03/19	<b>ROUTE</b> VT-155
<b>Speed Zones</b> 15 20 25 30 35 40 45 50 55 60 65								<b>1 of 1</b> TWN mileage: 0.0 to 7.603	<b>ETE mileage:</b> 2.275 to 9.878		