Route Log and Progress Chart

DRAFT

Please Note: Errors and Omissions May Exist.
Contact the VTrans Mapping Section with questions or concerns.

DISTRICT	TOWN	ROUTE
3	IRA	VT-133

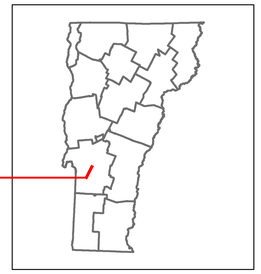

VERMONT 133

Base Map

1 in = 2,000 feet

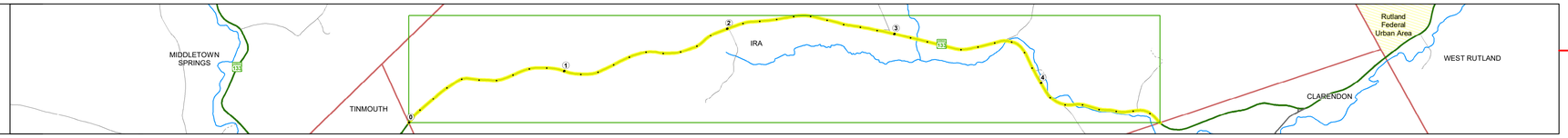

Stick Diagram

- Town Center
- Intersecting State Routes (excl. ramps/approaches)
- Other Intersecting Highways, Ramps, Approaches
- Railroad Crossings
- Primary Structures
- Secondary Structures
- Divided State Highway
- State Highway
- Divided Town Highway
- Town Highway
- Streams (Hydraulic Structure)
- Town Boundary
- Village/UC Boundaries
- District Boundaries
- State/Town Highway Change
- Divided Highway Limits
- Ghost Section Boundary
- Federal Urban Area Limits

Scale: 1 INCH = 2,000 FEET



Road Widths

Travellane / Roadway / Lane Count / Base / Subbase

Curves

Grades

Guardrails

Rumblestrips

Historic Projects

1991: PMA 9204
1974: Unknown
1973: Unknown
1972: Unknown
1979: Unknown
1961: Unknown
1953: S 211(4)
1954: S 211(6)
1948: S 211(2)

Maintenance Garage

District 3 - HWY Maintenance Castleton Garage

Speed Zone

Functional Class

5

National Highway System

Limited Access Highway

Customer Service Level

Local Connector

Traffic Counters

AADT

2018	1400	1500	2400
2017	1400	1500	2400
2016	1500	1500	2400
2015	1500	1500	2400
2014	1500	1500	2500

Crash Locations

2018 / 2017 / 2016 / 2015 / 2014

HCL Section No. 131

STRUCTURE DESCRIPTIONS

Bridge 12:
Slab - 1919
Structure No. 300141001211091
Length: 16'
Width: 27.9'
Under Clearance: 4.33'
Facility Carried: VT133
Structure Type: CONCRETE SLAB
Features Intersected: BROOK
Surface: Bituminous
Maintenance: State

Bridge 13:
Slab - 1948
Structure No. 200141001311092
Length: 28'
Width: 29.5'
Facility Carried: VT 00133 ML
Structure Type: CONCRETE SLAB
Features Intersected: BROOK
Surface: Bituminous
Maintenance/Ownership: State

Bridge 14:
Slab - 1948
Structure No. 300141001411091
Length: 13'
Width: 28.2'
Under Clearance: 2.92'
Facility Carried: VT133
Structure Type: CONCRETE SLAB
Features Intersected: BROOK
Surface: Bituminous
Maintenance: State

Culvert 15:
Culvert - 1964
Structure No. 200141001511092
Length: 20'
Facility Carried: VT 00133 ML
Structure Type: MULTI PLATE ARCH
Features Intersected: IRA BROOK
Maintenance/Ownership: State

Bridge 16:
Stringer/multi-beam or girder - 1933
Structure No. 200141001611092
Length: 64'
Width: 25.3'
Facility Carried: VT 00133 ML
Structure Type: ROLLED BEAM
Features Intersected: IRA BROOK
Surface: Bituminous
Maintenance/Ownership: State

Historic Projects

Unknown, Retreatment, Resurface, Bituminous Mix, Skinny Mix, Bituminous Seal, Bituminous Concrete, Bituminous Macadam, Cold Plane and Bituminous Concrete, Concrete, Gravel, Surface Treated Gravel, Plant Mix, Reclaimed Base and Bituminous Concrete

Indicated plans available - http://vtransmap01.aot.state.vt.us/rp/dpr/DIwebstore/

Functional Class

1 - Interstate System, 2 - Other Freeways and Expressways, 3 - Principal Arterial, 4 - Minor Arterial, 5 - Major Collector, 6 - Minor Collector

Speed Zones

SPEED LIMIT 25, 30, 35, 40, 45, 50, 55, 60, 65

Curves

(degrees) Left, Right

Grades

(percent) grade up, grade down

Road Widths

(ft)

Traffic Counters

Continuous (CTC), Weigh-In-Motion (WIM), Short-Term, Scheduled, Short-Term, Unscheduled (counter ID)

AADT

(AADT)

Crash Locations

Fatal, Injury, Property Damage Only, Unknown Crash Type

High Crash Locations (HCL's)

Sections (& Intersections)

HCL No.	
1 - 100 (1 - 10)	201 - 300 (21 - 30)
101 - 200 (11 - 20)	301 - 400 (31 - 40)
	401 - 800 (41 - 113)

Mileage by Functional Class By Sheet

0141	5 - Major Collector	4.780

Page Total Mileage: 4.780 mi

Mileage by Town By Sheet

IRA - v133-1109		4.78 of 4.78

Page Total Mileage: 4.78 mi

DISTRICT	TOWN	Date: 12/03/19	ROUTE
3	IRA	1 of 1 TWN mileage: 0.0 to 4.78	VT-133 ETE mileage: 14.54 to 19.32

For More Information Contact - Vermont Agency of Transportation, Policy, Planning and Intermodal Development Division - Mapping Section, 1 National Life Drive, Montpelier, VT 05633-5001 Telephone: 802-828-2600.