





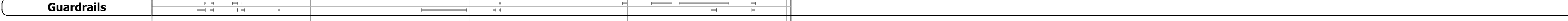
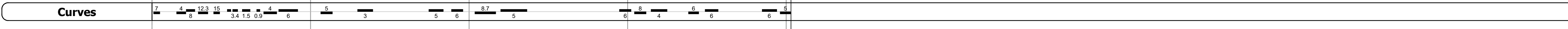
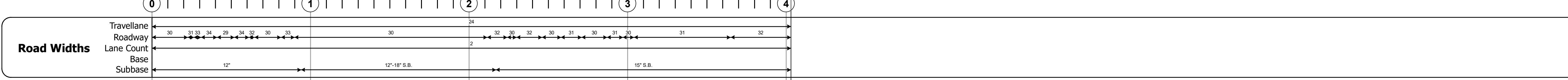
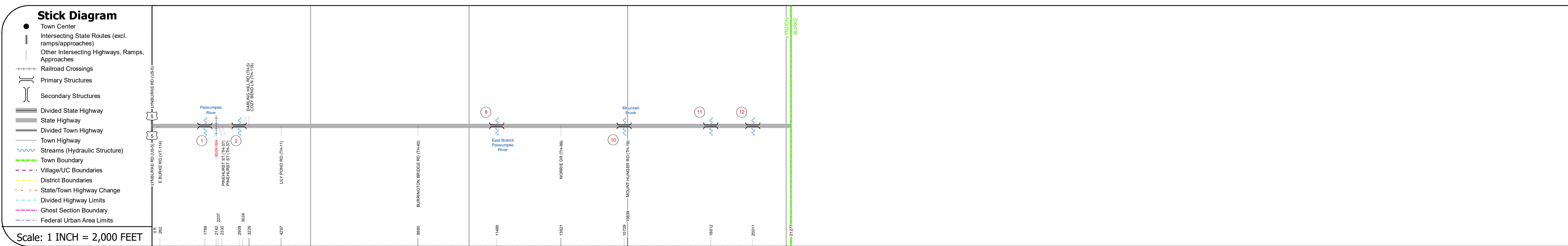
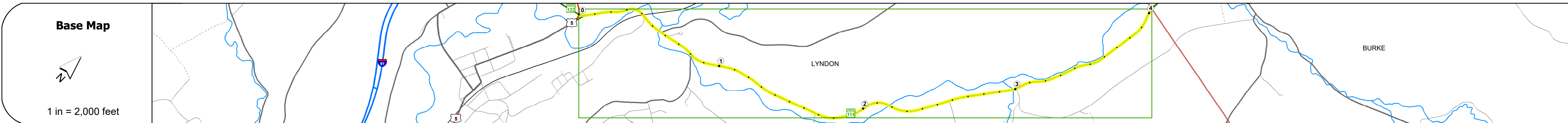
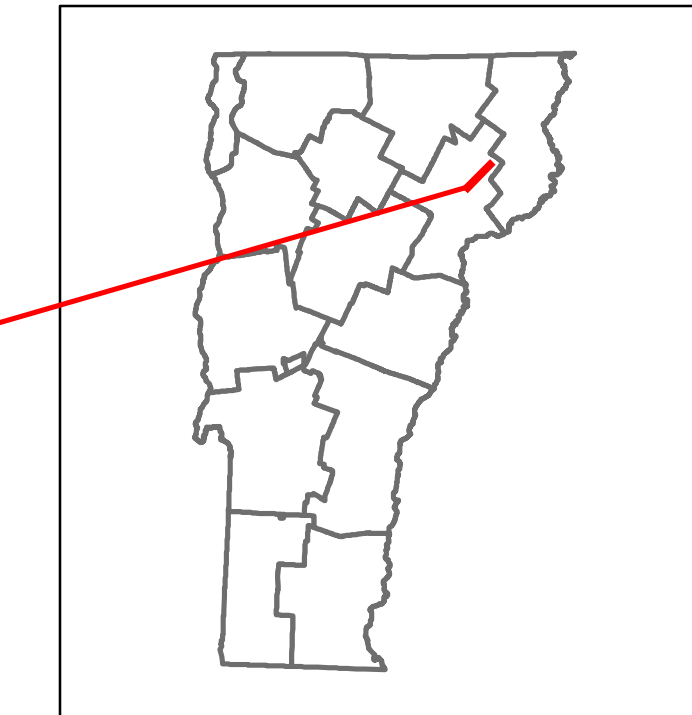


Route Log and Progress Chart


DRAFT

Please Note: Errors and Omissions May Exist.
Contact the VTrans Mapping Section with questions or concerns.

DISTRICT	TOWN	ROUTE
7	LYNDON	VT-114



Year	Section 1	Section 2	Section 3	Section 4
2018	5300	4800	3200	3200
2017	5100	4600	3100	3100
2016	4800	4400	3100	3100
2015	4600	4200	3100	3100
2014	4600	4200	3200	3200



STRUCTURE DESCRIPTIONS

- Bridge 1:** Stringer/multi-beam or girder - 1987
Structure No. 200269000103072
Length: 178'
Width: 33.6'
Facility Carried: VT 00114 ML
Structure Type: ZSPN CONT CURVED GIR
Features Intersected: PASSUMPSIC RIVER
Surface: Bituminous
Maintenance/Ownership: State
- Bridge 2:** Stringer/multi-beam or girder - 2007
Structure No. 200269000203072
Length: 100'
Width: 33.4'
Facility Carried: VT 00114 ML
Structure Type: STEEL BEAM
Features Intersected: PASSUMPSIC RIVER
Surface: Bituminous
Maintenance/Ownership: State
- Bridge 8:** Stringer/multi-beam or girder - 2006
Structure No. 200269000803072
Length: 95'
Width: 31.0'
Facility Carried: VT 00114 ML
Structure Type: WELDED PLATE GIRDER
Features Intersected: E. BR. PASSUMPSIC RIVER
Surface: Bituminous
Maintenance/Ownership: State
- Bridge 10:** Slab - 1928
Structure No. 300269001003071
Length: 19'
Width: 24.5'
Under Clearance: 7.5'
Facility Carried: VT114
Structure Type: CONCRETE SLAB
Features Intersected: MOUNTAIN BROOK
Surface: Bituminous
Maintenance: State
- Bridge 11:** Slab - 1941
Structure No. 300269001103071
Length: 12'
Width: 32.4'
Under Clearance: 9.0'
Facility Carried: VT114
Structure Type: CONCRETE SLAB
Features Intersected: BROOK
Surface: Bituminous
Maintenance: State
- Bridge 12:** Slab - 1941
Structure No. 300269001203071
Length: 12'
Width: 24.0'
Under Clearance: 7.0'
Facility Carried: VT114
Structure Type: CONCRETE SLAB
Features Intersected: BROOK
Surface: Bituminous
Maintenance: State

Historic Projects <ul style="list-style-type: none"> Unknown Retreatment Resurface Bituminous Mix Skippy Mix Bituminous Seal 	Functional Class <ul style="list-style-type: none"> 1 - Interstate System 2 - Other Freeways and Expressways 3 - Principal Arterial 4 - Minor Arterial 5 - Major Collector 6 - Minor Collector 	Curves <ul style="list-style-type: none"> Left Right 	Grades <ul style="list-style-type: none"> grade up grade down 	Traffic Counters <ul style="list-style-type: none"> Continuous (CTC) Weight-In-Motion (WIM) Short-Term, Scheduled Short-Term, Unscheduled 	Crash Locations <ul style="list-style-type: none"> Fatal Injury Property Damage Only Unknown Crash Type 	Mileage by Functional Class By Sheet 0269 5 - Major Collector 4.030	Mileage by Town By Sheet LYNDON - V114-0307 4.03 of 4.03	DISTRICT 7	TOWN LYNDON	Date: 12/03/19	ROUTE VT-114
Speed Zones 15 20 25 30 35 40 45 50 55 60 65						High Crash Locations (HCL's) Sections (& Intersections) HCL No. 1 - 100 (1 - 10) 201 - 300 (21 - 30) 101 - 200 (11 - 20) 301 - 400 (31 - 40) 401 - 800 (41 - 113)	Page Total Mileage: 4.030 mi	Page Total Mileage: 4.03 mi	1 of 1 TWN mileage: 0.0 to 4.03	ETE mileage: 0.0 to 4.03	

For More Information Contact - Vermont Agency of Transportation, Policy, Planning and Intermodal Development Division - Mapping Section, 1 National Life Drive, Montpelier, VT 05633-5001 Telephone: 802-828-2600.