Route Log and Progress Chart

DRAFT

Please Note: Errors and Omissions May Exist.
Contact the VTrans Mapping Section with questions or concerns.

DISTRICT	TOWN	ROUTE
8	BERKSHIRE	VT-108

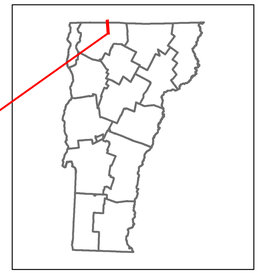

VERMONT 108

Base Map

N

1 in = 2,000 feet

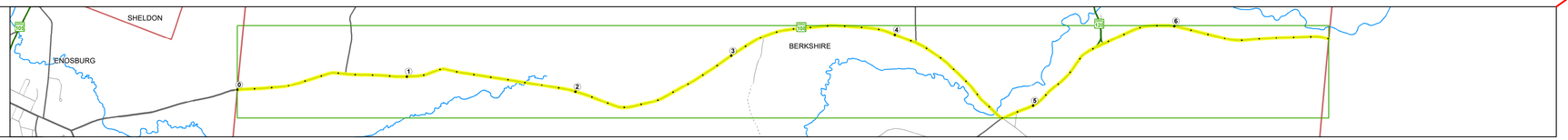

Stick Diagram

- Town Center
- Intersecting State Routes (excl. ramps/approaches)
- Other Intersecting Highways, Ramps, Approaches
- Railroad Crossings
- Primary Structures
- Secondary Structures
- Divided State Highway
- State Highway
- Divided Town Highway
- Town Highway
- Streams (Hydraulic Structure)
- Town Boundary
- Village/UC Boundaries
- District Boundaries
- State/Town Highway Change
- Divided Highway Limits
- Ghost Section Boundary
- Federal Urban Area Limits

Scale: 1 INCH = 2,000 FEET

Road Widths

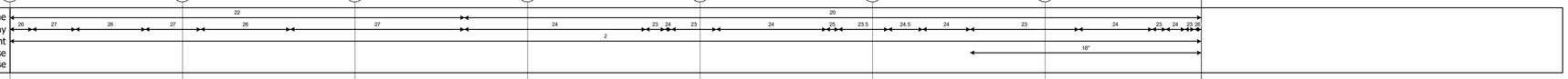

Curves

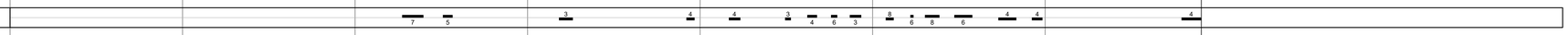

Grades

Guardrails

Rumblestrips

Historic Projects

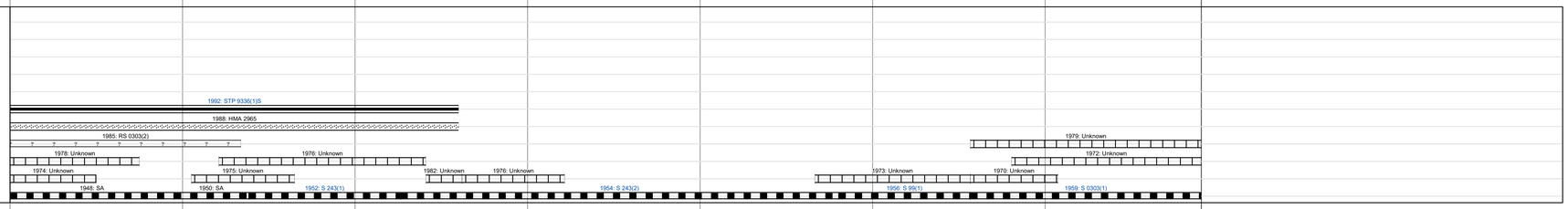

Maintenance Garage

District 8 - HWY Maintenance Enosburg Garage

Speed Zone

Functional Class

5

National Highway System

Limited Access Highway

Customer Service Level

Local Connector

Traffic Counters

AADT

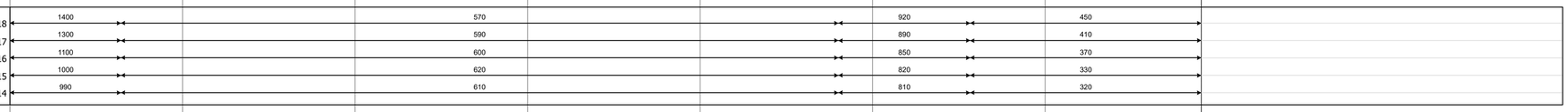

Crash Locations

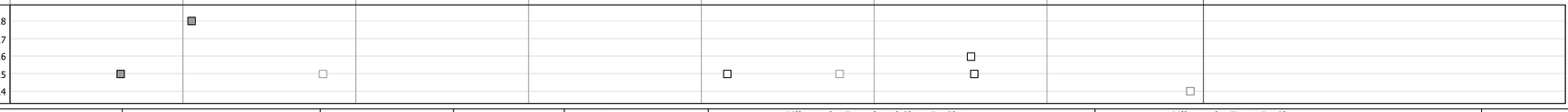

STRUCTURE DESCRIPTIONS

Culvert 52:
Culvert - 2016
Structure No. 300305005206021
Length: 6'
Under Clearance: 3.5'
Facility Carried: VT108
Structure Type: SEGMENTAL RC BOX
Features Intersected: BROOK
Maintenance: State

Bridge 57:
Stringer/multi-beam or girder - 1954
Structure No. 200305005706022
Length: 79'
Width: 27.0'
Facility Carried: VT 00108 ML
Structure Type: ROLLED BEAM
Features Intersected: PIKE RIVER
Maintenance/Ownership: State

Historic Projects

Unknown, Retreatment, Resurface, Bituminous Mix, Skinny Mix, Bituminous Seal, Bituminous Concrete, Bituminous Macadam, Cold Plane and Bituminous Concrete, Concrete, Gravel, Surface Treated Gravel, Plant Mix, Reclaimed Base and Bituminous Concrete

Indicated plans available - http://vtransmap01.aot.state.vt.us/rp/dpr/DIwebstore/

Functional Class

1 - Interstate System; 2 - Other Freeways and Expressways; 3 - Principal Arterial; 4 - Minor Arterial; 5 - Major Collector; 6 - Minor Collector

Speed Zones

SPEED LIMIT 25, 30, 35, 40, 45, 50, 55, 60, 65

Curves

(degrees) Left, Right

Grades

(percent) grade up, grade down

Road Widths

(ft)

Traffic Counters

Continuous (CTC); Weigh-In-Motion (WIM); Short-Term, Scheduled; Short-Term, Unscheduled (counter ID)

AADT

(AADT)

Crash Locations

Fatal; Injury; Property Damage Only; Unknown Crash Type

High Crash Locations (HCL's)

Sections (& Intersections)

HCL No.: 1 - 100 (1 - 10); 101 - 200 (11 - 20); 201 - 300 (21 - 30); 301 - 400 (31 - 40); 401 - 800 (41 - 113)

Mileage by Functional Class By Sheet

0305	5 - Major Collector	6.905

Page Total Mileage: 6.905 mi

Mileage by Town By Sheet

BERKSHIRE - V108-0602		6.905 of 6.905

Page Total Mileage: 6.905 mi

DISTRICT	TOWN	Date: 12/03/19	ROUTE
8	BERKSHIRE	1 of 1 TWN mileage: 0.0 to 6.905	VT-108 ETE mileage: 38.067 to 44.972

For More Information Contact - Vermont Agency of Transportation, Policy, Planning and Intermodal Development Division - Mapping Section, 1 National Life Drive, Montpelier, VT 05633-5001 Telephone: 802-828-2600.