Route Log and Progress Chart

DRAFT

Please Note: Errors and Omissions May Exist.
Contact the VTrans Mapping Section with questions or concerns.

DISTRICT	TOWN	ROUTE
2	WEATHERSFIELD	VT-106

VERMONT 106

Base Map

N

1 in = 0.6 miles

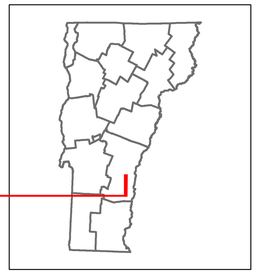

Stick Diagram

- Town Center
- Intersecting State Routes (excl. ramps/approaches)
- Other Intersecting Highways, Ramps, Approaches
- Railroad Crossings
- Primary Structures
- Secondary Structures
- Divided State Highway
- State Highway
- Divided Town Highway
- Town Highway
- Streams (Hydraulic Structure)
- Town Boundary
- Village/UC Boundaries
- District Boundaries
- State/Town Highway Change
- Divided Highway Limits
- Ghost Section Boundary
- Federal Urban Area Limits

Scale: 1 INCH = 2,000 FEET

Road Widths

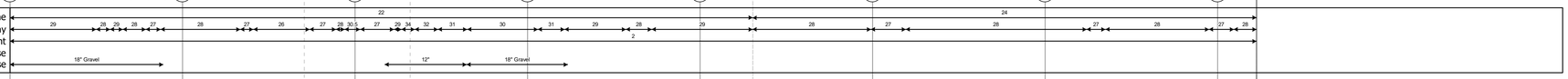

Curves

Grades

Guardrails

Rumblestrips

Historic Projects

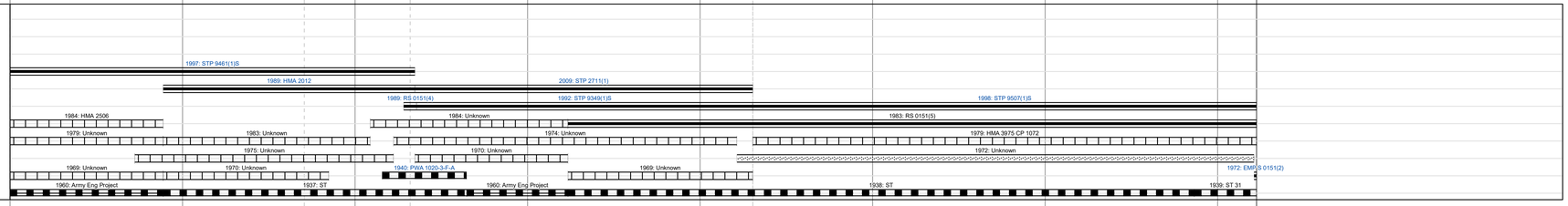

Maintenance Garage



Speed Zone

Functional Class

National Highway System

Limited Access Highway

Customer Service Level



Traffic Counters

AADT

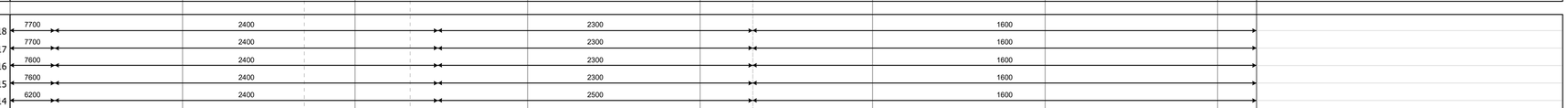

Crash Locations

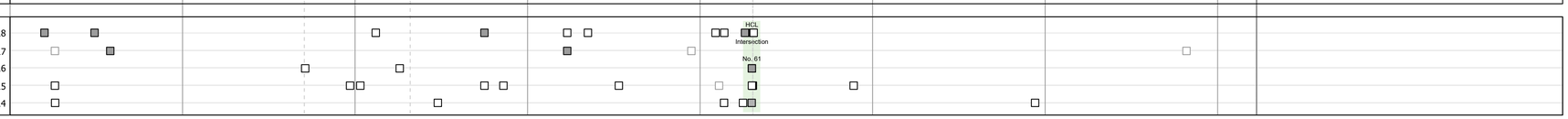

STRUCTURE DESCRIPTIONS

Culvert 6:
Culvert - 1960
Structure No. 300151000614201
Length: 12'
Under Clearance: 6.0'
Facility Carried: VT106
Structure Type: RC BOX
Features Intersected: BROOK
Maintenance: State

Bridge 8:
Girder and floorbeam system - 1939
Structure No. 200151000814202
Length: 289'
Width: 34.7'
Facility Carried: VT 00106 ML
Structure Type: STEEL GIRDER/FLBEAM
Features Intersected: BLACK RIVER
Surface: Bituminous
Maintenance/Ownership: State

Bridge 9:
Slab - 1924
Structure No. 300151000914201
Length: 18'
Width: 30.4'
Under Clearance: 3.58'
Facility Carried: VT106
Structure Type: CONCRETE SLAB
Features Intersected: BROOK
Surface: Bituminous
Maintenance: State

Historic Projects: Unknown; Retreatment; Resurface; Bituminous Mix; Skinny Mix; Bituminous Seal; Bituminous Concrete; Bituminous Macadam; Cold Plane and Bituminous Concrete; Concrete; Gravel; Surface Treated Gravel; Plant Mix; Reclaimed Base and Bituminous Concrete

Indicated plans available - http://vtransmap01.aot.state.vt.us/rp/dpr/Dlwebstore/

Functional Class: 1 - Interstate System; 2 - Other Freeways and Expressways; 3 - Principal Arterial; 4 - Minor Arterial; 5 - Major Collector; 6 - Minor Collector

Speed Zones: SPEED 25, SPEED 30, SPEED 35, SPEED 40, SPEED 45, SPEED 50, SPEED 55, SPEED 60, SPEED 65

Curves: Left (degrees), Right

Grades: (percent) grade up, grade down

Road Widths (ft)

Traffic Counters: Continuous (CTC); Weigh-In-Motion (WIM); Short-Term, Scheduled; Short-Term, Unscheduled (counter ID)

AADT (AADT)

Crash Locations: Fatal; Injury; Property Damage Only; Unknown Crash Type

High Crash Locations (HCL's)
Sections (& Intersections)
HCL No.
1 - 100 (1 - 10); 101 - 200 (11 - 20); 201 - 300 (21 - 30); 301 - 400 (31 - 40); 401 - 800 (41 - 113)

Mileage by Functional Class By Sheet

0151	5 - Major Collector	7.226

Page Total Mileage: 7.226 mi

Mileage by Town By Sheet

WEATHERSFIELD - V106-1420	7.226 of 7.226

Page Total Mileage: 7.226 mi

DISTRICT	TOWN	Date: 12/03/19	ROUTE
2	WEATHERSFIELD	1 of 1 TWN mileage: 0.0 to 7.226	VT-106 ETE mileage: 3.798 to 11.024