Route Log and Progress Chart

DRAFT

Please Note: Errors and Omissions May Exist.
Contact the VTrans Mapping Section with questions or concerns.

DISTRICT	TOWN	ROUTE
9	COVENTRY	VT-105

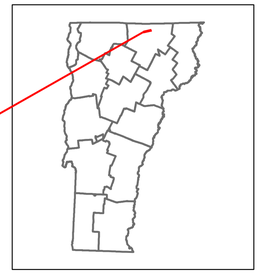

VERMONT 105

Base Map

N

1 in = 1,000 feet

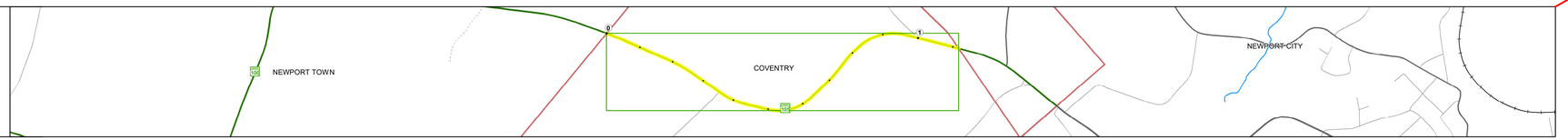

Stick Diagram

- Town Center
- Intersecting State Routes (excl. ramps/approaches)
- Other Intersecting Highways, Ramps, Approaches
- Railroad Crossings
- Primary Structures
- Secondary Structures
- Divided State Highway
- State Highway
- Divided Town Highway
- Town Highway
- Streams (Hydraulic Structure)
- Town Boundary
- Village/UC Boundaries
- District Boundaries
- State/Town Highway Change
- Divided Highway Limits
- Ghost Section Boundary
- Federal Urban Area Limits

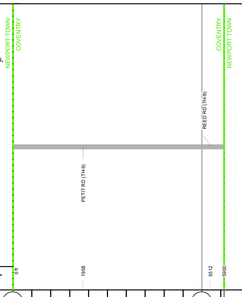

Scale: 1 INCH = 2,000 FEET

0 — 1

Road Widths

Travellane	22
Roadway	27 28
Lane Count	2
Base	
Subbase	

Curves

4.9 8.3 4.1 7.4

Grades

-5.5

Guardrails

Rumblestrips

Historic Projects

- 2013: STP 2802(1)
- 1991: PMA 9221
- 1983: Unknown
- 1979: Unknown
- 1978: Unknown
- 1958: APP 10/58
- 1930: FAP 127-A

Maintenance Garage

District 9 - HWY Maintenance Westfield Garage

Speed Zone

Functional Class

4

National Highway System

Limited Access Highway

Customer Service Level

Regional Corridor

Traffic Counters

AADT

2018	4600
2017	4400
2016	4300
2015	4100
2014	4100

Crash Locations

	HCL Section No. 673	HCL Section No. 136
2018		
2017		
2016	■	■
2015	□	□
2014	□ □	□

STRUCTURE DESCRIPTIONS

Historic Projects: Unknown; Retreatment; Resurface; Bituminous Mix; Skinny Mix; Bituminous Seal; Bituminous Concrete; Bituminous Macadam; Cold Plane and Bituminous Concrete; Concrete; Gravel; Surface Treated; Gravel; Plant Mix; Reclaimed Base and Bituminous Concrete

Indicated plans available - http://vtransmap01.aot.state.vt.us/rp/dpr/DIwebstore/

Functional Class: 1 - Interstate System; 2 - Other Freeways and Expressways; 3 - Principal Arterial; 4 - Minor Arterial; 5 - Major Collector; 6 - Minor Collector

Speed Zones: SPEED LIMIT 25; 30; 35; 40; 45; 50; 55; 60; 65

Curves: (degrees) Left, Right

Grades: (percent) grade up, grade down

Road Widths (ft)

Traffic Counters: Continuous (CTC); Weigh-In-Motion (WIM); Short-Term, Scheduled; Short-Term, Unscheduled (counter ID)

AADT (AADT)

Crash Locations: Fatal; Injury; Property Damage Only; Unknown Crash Type

High Crash Locations (HCL's) Sections (& Intersections)

HCL No.	
1 - 100 (1 - 10)	201 - 300 (21 - 30)
101 - 200 (11 - 20)	301 - 400 (31 - 40)
	401 - 800 (41 - 113)

Mileage by Functional Class By Sheet

034-2	4 - Minor Arterial	1.117

Page Total Mileage: 1.117 mi

Mileage by Town By Sheet

COVENTRY - V105-1005		1.117 of 1.117

Page Total Mileage: 1.117 mi

DISTRICT	TOWN	Date: 12/03/19	ROUTE
9	COVENTRY	1 of 1 TWN mileage: 0.0 to 1.117	VT-105 ETE mileage: 54.781 to 55.898