

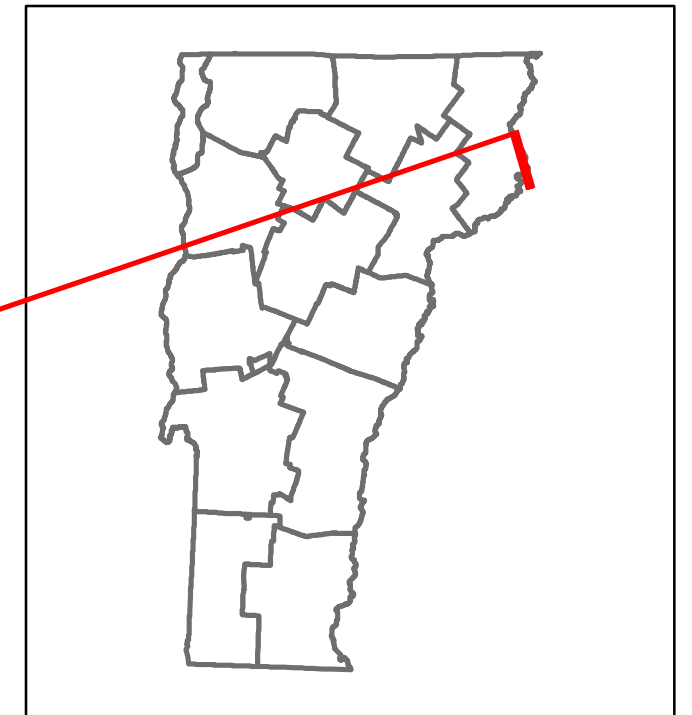


# Route Log and Progress Chart

**DRAFT**

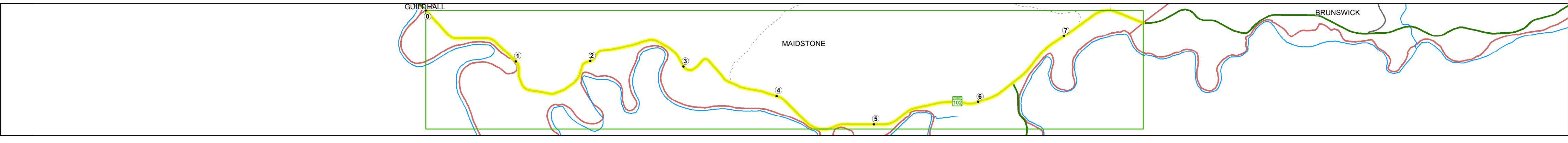
Please Note: Errors and Omissions May Exist.  
Contact the VTrans Mapping Section with questions or concerns.

DISTRICT	TOWN	ROUTE
7	MAIDSTONE	VT-102



**Base Map**


1 in = 0.6 miles



**Stick Diagram**

- Town Center
- Intersecting State Routes (excl. ramps/approaches)
- Other Intersecting Highways, Ramps, Approaches
- Railroad Crossings
- Primary Structures
- Secondary Structures
- Divided State Highway
- State Highway
- Divided Town Highway
- Town Highway
- Streams (Hydraulic Structure)
- Town Boundary
- Village/UC Boundaries
- District Boundaries
- State/Town Highway Change
- Divided Highway Limits
- Ghost Section Boundary
- Federal Urban Area Limits

Scale: 1 INCH = 2,000 FEET



## STRUCTURE DESCRIPTIONS

**Culvert 5:**  
 Culvert - 1963  
 Structure No. 300271000505151  
 Length: 7  
 Under Clearance: 10.0'  
 Facility Carried: VT102  
 Structure Type: CGMPP STEEL SLEEVED  
 Features Intersected: TAYLOR BROOK  
 Maintenance: State

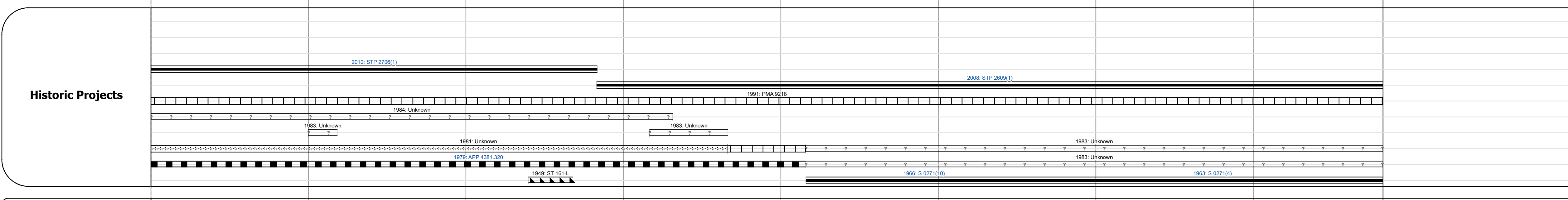
<b>Road Widths</b>	Travellane	28	27	26	27	28	27.5	28	29	27.5	28	27	28	27	28	26	2	27	28	27	28	28	29	28	28	29	28	28	29	27	26
	Roadway																														
	Lane Count																														
	Base																														
	Subbase																														

<b>Curves</b>	15	20	11	12	12	17	8	10	12	23	25	9	11	27	19	12	6	11	5	6	3	5	10	3	6	3	5	6
---------------	----	----	----	----	----	----	---	----	----	----	----	---	----	----	----	----	---	----	---	---	---	---	----	---	---	---	---	---

<b>Grades</b>	-8.0	+7.0										+6.0	-8.0																	
---------------	------	------	--	--	--	--	--	--	--	--	--	------	------	--	--	--	--	--	--	--	--	--	--	--	--	--	--	--	--	--

<b>Guardrails</b>																														
-------------------	--	--	--	--	--	--	--	--	--	--	--	--	--	--	--	--	--	--	--	--	--	--	--	--	--	--	--	--	--	--

<b>Rumblestrips</b>																														
---------------------	--	--	--	--	--	--	--	--	--	--	--	--	--	--	--	--	--	--	--	--	--	--	--	--	--	--	--	--	--	--



<b>Maintenance Garage</b>																														
---------------------------	--	--	--	--	--	--	--	--	--	--	--	--	--	--	--	--	--	--	--	--	--	--	--	--	--	--	--	--	--	--

<b>Speed Zone</b>																														
-------------------	--	--	--	--	--	--	--	--	--	--	--	--	--	--	--	--	--	--	--	--	--	--	--	--	--	--	--	--	--	--

<b>Functional Class</b>																														
-------------------------	--	--	--	--	--	--	--	--	--	--	--	--	--	--	--	--	--	--	--	--	--	--	--	--	--	--	--	--	--	--

<b>National Highway System</b>																														
--------------------------------	--	--	--	--	--	--	--	--	--	--	--	--	--	--	--	--	--	--	--	--	--	--	--	--	--	--	--	--	--	--

<b>Limited Access Highway</b>																														
-------------------------------	--	--	--	--	--	--	--	--	--	--	--	--	--	--	--	--	--	--	--	--	--	--	--	--	--	--	--	--	--	--

<b>Customer Service Level</b>																														
-------------------------------	--	--	--	--	--	--	--	--	--	--	--	--	--	--	--	--	--	--	--	--	--	--	--	--	--	--	--	--	--	--

<b>Traffic Counters</b>																														
-------------------------	--	--	--	--	--	--	--	--	--	--	--	--	--	--	--	--	--	--	--	--	--	--	--	--	--	--	--	--	--	--

<b>AADT Counts</b>	2018																													
	2017																													
	2016																													
	2015																													
	2014																													

<b>Crash Locations</b>	2018																													
	2017																													
	2016																													
	2015																													
	2014																													

<p><b>Historic Projects</b></p> <ul style="list-style-type: none"> <li>Unknown</li> <li>Retreatment</li> <li>Resurface</li> <li>Bituminous Mix</li> <li>Skinny Mix</li> <li>Bituminous Seal</li> </ul>	<p><b>Functional Class</b></p> <ul style="list-style-type: none"> <li>1 - Interstate System</li> <li>2 - Other Freeways and Expressways</li> <li>3 - Principal Arterial</li> <li>4 - Minor Arterial</li> <li>5 - Major Collector</li> <li>6 - Minor Collector</li> </ul>	<p><b>Curves</b></p> <ul style="list-style-type: none"> <li>Left (degrees)</li> <li>Right (degrees)</li> </ul>	<p><b>Grades</b></p> <ul style="list-style-type: none"> <li>Special</li> <li>grade up</li> <li>grade down</li> </ul>	<p><b>Traffic Counters</b></p> <ul style="list-style-type: none"> <li>Continuous (CTC)</li> <li>Weigh-In-Motion (WIM)</li> <li>Short-Term, Scheduled</li> <li>Short-Term, Unscheduled</li> </ul>	<p><b>Crash Locations</b></p> <ul style="list-style-type: none"> <li>Fatal</li> <li>Injury</li> <li>Property Damage Only</li> <li>Unknown Crash Type</li> </ul>	<p><b>Mileage by Functional Class By Sheet</b></p> <p>0271 5 - Major Collector 7.823</p>	<p><b>Mileage by Town By Sheet</b></p> <p>MAIDSTONE - V102-0515 7.823 of 7.823</p>
--	--	--	--	--	---	--	--

<b>DISTRICT</b>	<b>TOWN</b>	<b>Date:</b> 12/02/19	<b>ROUTE</b>
7	MAIDSTONE	1 of 1 TWN mileage: 0.0 to 7.823	VT-102 ETE mileage: 7.748 to 15.571

For More Information Contact - Vermont Agency of Transportation, Policy, Planning and Intermodal Development Division - Mapping Section, 1 National Life Drive, Montpelier, VT 05633-5001 Telephone: 802-828-2600.