Route Log and Progress Chart

DRAFT

Please Note: Errors and Omissions May Exist.
Contact the VTrans Mapping Section with questions or concerns.

DISTRICT	TOWN	ROUTE
9	BLOOMFIELD	VT-102

VERMONT 102

Base Map

1 in = 0.5 miles

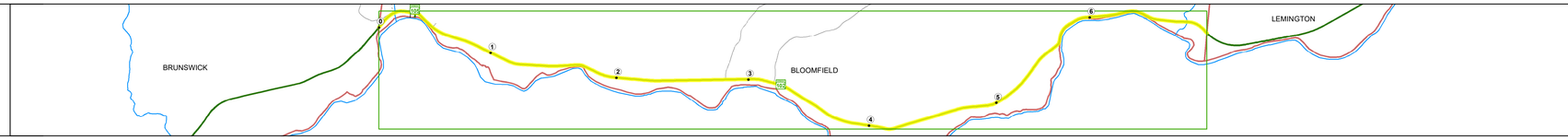

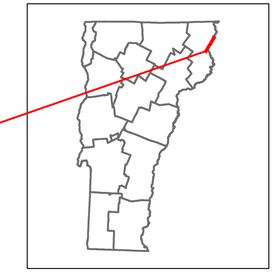

Stick Diagram

- Town Center
- Intersecting State Routes (excl. ramps/approaches)
- Other Intersecting Highways, Ramps, Approaches
- Railroad Crossings
- Primary Structures
- Secondary Structures
- Divided State Highway
- State Highway
- Divided Town Highway
- Town Highway
- Streams (Hydraulic Structure)
- Town Boundary
- Village/UC Boundaries
- District Boundaries
- State/Town Highway Change
- Divided Highway Limits
- Ghost Section Boundary
- Federal Urban Area Limits

Scale: 1 INCH = 2,000 FEET



Road Widths

Travellane / Roadway / Lane Count / Base / Subbase



Curves

Grades



Guardrails

Rumblestrips

Historic Projects

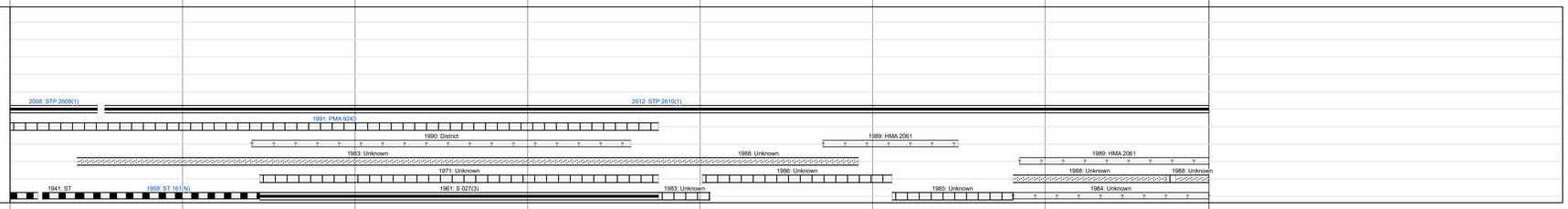

Maintenance Garage

District 9 - HWY Maintenance Brighton Garage

Speed Zone



Functional Class

5

National Highway System

Limited Access Highway

Customer Service Level

Local Connector

Traffic Counters

AADT Counts



Crash Locations

STRUCTURE DESCRIPTIONS

Bridge 9:
Truss - thru - 1937
Structure No. 200271000905032
Length: 134'
Height: 14.92'
Width: 24.4'
Facility Carried: VT 00102 ML
Structure Type: STEEL THRU TRUSS
Features Intersected: NULHEGAN RIVER 3
Surface: Bituminous
Maintenance/Ownership: State

Bridge 10:
Stringer/multi-beam or girder - 1937
Structure No. 200271001005032
Length: 29'
Facility Carried: RAILROAD
Structure Type: CONC ENCASED STL BM
Features Intersected: ST. L + A RR OVER VT 102

Culvert 11:
Culvert - 1961
Structure No. 300271001105031
Length: 8'
Under Clearance: 6.0'
Facility Carried: VT102
Structure Type: CGMPPA
Features Intersected: DALEY BROOK
Maintenance: State

Culvert 12:
Culvert - 1961
Structure No. 300271001205031
Length: 14'
Under Clearance: 14.0'
Facility Carried: VT102
Structure Type: CGMPP
Features Intersected: MILL BROOK
Maintenance: State

Culvert 13:
Culvert - 1978
Structure No. 300271001305031
Length: 12'
Under Clearance: 4.0'
Facility Carried: VT102
Structure Type: RC BOX
Features Intersected: BROOK
Maintenance: State

Bridge 14:
Tee Beam - 1991
Structure No. 200271001405032
Length: 33'
Width: 30.6'
Facility Carried: VT 00102 ML
Structure Type: CONCRETE T-BEAM
Features Intersected: CLOUGH BROOK
Surface: Bituminous
Maintenance/Ownership: State

Historic Projects

Unknown, Retreatment, Resurface, Bituminous Mix, Skinny Mix, Bituminous Seal, Bituminous Concrete, Bituminous Macadam, Cold Plane and Bituminous Concrete, Concrete, Gravel, Surface Treated Gravel, Plant Mix, Reclaimed Base and Bituminous Concrete

Indicated plans available - http://vtransmap01.aot.state.vt.us/rp/dpr/Diwebstore/

Functional Class

1 - Interstate System; 2 - Other Freeways and Expressways; 3 - Principal Arterial; 4 - Minor Arterial; 5 - Major Collector; 6 - Minor Collector

Speed Zones

SPEED LIMIT 25, 30, 35, 40, 45, 50, 55, 60, 65

Curves

(degrees) Left / Right

Grades

(percent) grade up / grade down

Road Widths

(ft)

Traffic Counters

Continuous (CTC); Weigh-In-Motion (WIM); Short-Term, Scheduled; Short-Term, Unscheduled (counter ID)

AADT

(count)

Crash Locations

Fatal; Property Damage Only; Injury; Unknown Crash Type

High Crash Locations (HCL's)

Sections (& Intersections)

HCL No.: 1 - 100 (1 - 10); 101 - 200 (11 - 20); 201 - 300 (21 - 30); 301 - 400 (31 - 40); 401 - 800 (41 - 113)

Mileage by Functional Class By Sheet

0271	5 - Major Collector	6.950

Page Total Mileage: 6.950 mi

Mileage by Town By Sheet

BLOOMFIELD - V102-0503	6.95 of 6.95

Page Total Mileage: 6.95 mi

DISTRICT	TOWN	Date: 12/02/19	ROUTE
9	BLOOMFIELD	1 of 1 TWN mileage: 0.0 to 6.95	VT-102 ETE mileage: 22.651 to 29.601