Route Log and Progress Chart

DRAFT

Please Note: Errors and Omissions May Exist.
Contact the VTrans Mapping Section with questions or concerns.

DISTRICT	TOWN	ROUTE
3	PITTSFIELD	VT-100

VERMONT 100

Base Map

1 in = 2,000 feet

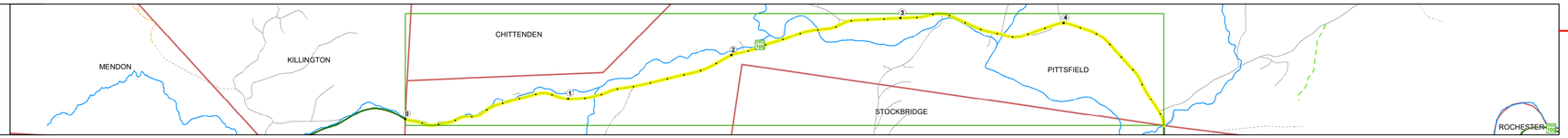

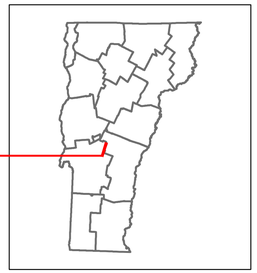

Stick Diagram

- Town Center
- Intersecting State Routes (excl. ramps/approaches)
- Other Intersecting Highways, Ramps, Approaches
- Railroad Crossings
- Primary Structures
- Secondary Structures
- Divided State Highway
- State Highway
- Divided Town Highway
- Town Highway
- Streams (Hydraulic Structure)
- Town Boundary
- Village/UC Boundaries
- District Boundaries
- State/Town Highway Change
- Divided Highway Limits
- Ghost Section Boundary
- Federal Urban Area Limits

Scale: 1 INCH = 2,000 FEET

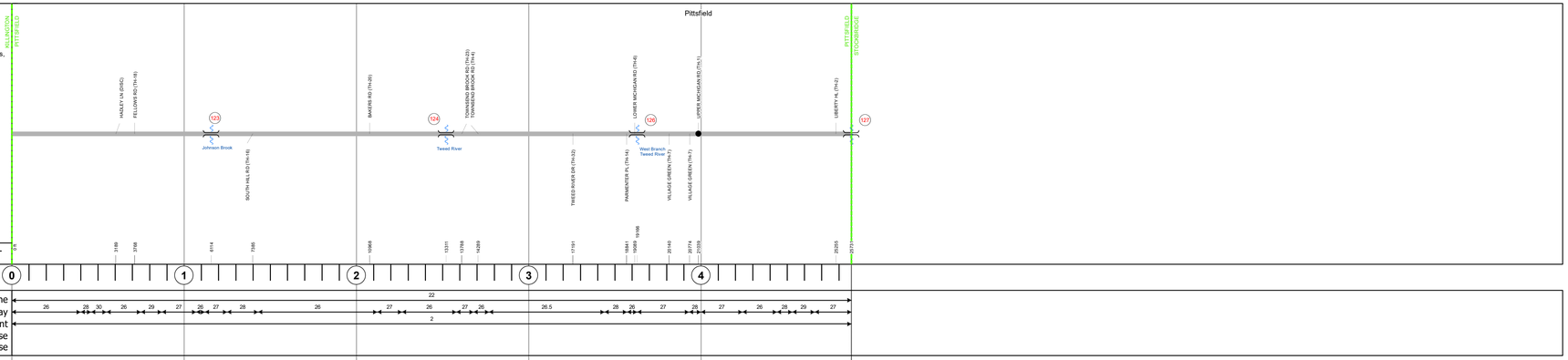

Road Widths

Travellane / Roadway / Lane Count / Base / Subbase

Curves

Grades

Guardrails

Rumblestrips

Historic Projects

- 2012: STP 022-1(22)S
- 1996: STP 9572(1)S
- 1982: HMA 2241
- 1975: Unknown
- 1975: Unknown
- 1964: MA 603/64
- 1933: FAP E-101-F
- 1936: FAP 101-I
- 1937: FAP 101-J

Maintenance Garage

District 3 - HWY Maintenance Mendon Garage

Speed Zone

40 / 35 / 40

Functional Class

4

National Highway System

Limited Access Highway

Customer Service Level

Regional Corridor

Traffic Counters

AADT Counts

2018	3200	3800
2017	3300	3700
2016	3300	3500
2015	3400	3400
2014	3400	3400

Crash Locations

2018 / 2017 / 2016 / 2015 / 2014

STRUCTURE DESCRIPTIONS

Culvert 123:
Culvert - 1960
Structure No. 300022012311151
Length: 14'
Under Clearance: 9.0'
Facility Carried: VT100
Structure Type: CGMPPA
Features Intersected: TWEED RIVER
Maintenance: State

Bridge 124:
Tee Beam - 2014
Structure No. 200022012411152
Length: 81'
Width: 32.0'
Facility Carried: VT 00100 ML
Structure Type: NEXT BEAM
Features Intersected: TWEED RIVER
Surface: Bituminous
Maintenance/Ownership: State

Bridge 126:
Tee Beam - 1932
Structure No. 200022012611152
Length: 56'
Width: 30.4'
Facility Carried: VT 00100 ML
Structure Type: 2 SP CONCRETE T-BEAM
Features Intersected: WEST BRANCH TWEED RIVER
Surface: Bituminous
Maintenance/Ownership: State

Culvert 127:
Culvert
Structure No. 300022012711151
Structure Type: Precast Rigid Frame
Features Intersected: GUERNSEY BROOK
Maintenance/Ownership: State

Historic Projects: Unknown; Retreatment; Resurface; Bituminous Mix; Skinny Mix; Bituminous Seal; Bituminous Concrete; Bituminous Macadam; Cold Plane and Bituminous Concrete; Concrete; Gravel; Surface Treated; Gravel; Plant Mix; Reclaimed Base and Bituminous Concrete

Indicated plans available - http://vtransmap01.aot.state.vt.us/rp/dpr/Diwebstore/

Functional Class: 1 - Interstate System; 2 - Other Freeways and Expressways; 3 - Principal Arterial; 4 - Minor Arterial; 5 - Major Collector; 6 - Minor Collector

Speed Zones: 25, 30, 35, 40, 45, 50, 55, 60, 65

Curves: (degrees) Left, Right

Grades: (percent) grade up, grade down

Road Widths (ft)

Traffic Counters: Continuous (CTC); Weigh-In-Motion (WIM); Short-Term, Scheduled; Short-Term, Unscheduled (counter ID)

AADT (count)

Crash Locations: Fatal; Injury; Property Damage Only; Unknown Crash Type

High Crash Locations (HCL's)
Sections (& Intersections)
HCL No.: 1 - 100 (1 - 10); 101 - 200 (11 - 20); 201 - 300 (21 - 30); 301 - 400 (31 - 40); 401 - 800 (41 - 113)

Mileage by Functional Class By Sheet

022	4 - Minor Arterial	4.873

Page Total Mileage: 4.873 mi

Mileage by Town By Sheet

PITTSFIELD - V100-1115	4.873 of 4.873

Page Total Mileage: 4.873 mi

DISTRICT	TOWN	Date: 12/02/19	ROUTE
3	PITTSFIELD	1 of 1 TWN mileage: 0.0 to 4.873	VT-100 ETE mileage: 90.02 to 94.893

For More Information Contact - Vermont Agency of Transportation, Policy, Planning and Intermodal Development Division - Mapping Section, 1 National Life Drive, Montpelier, VT 05633-5001 Telephone: 802-828-2600.